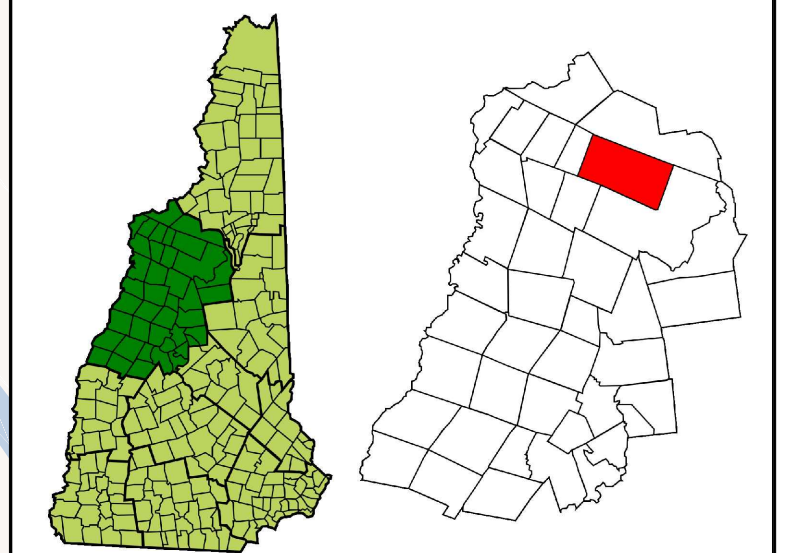


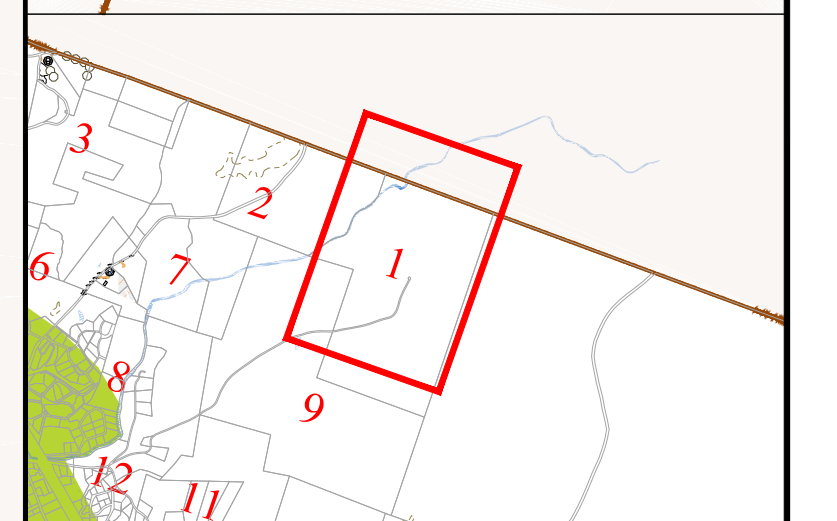
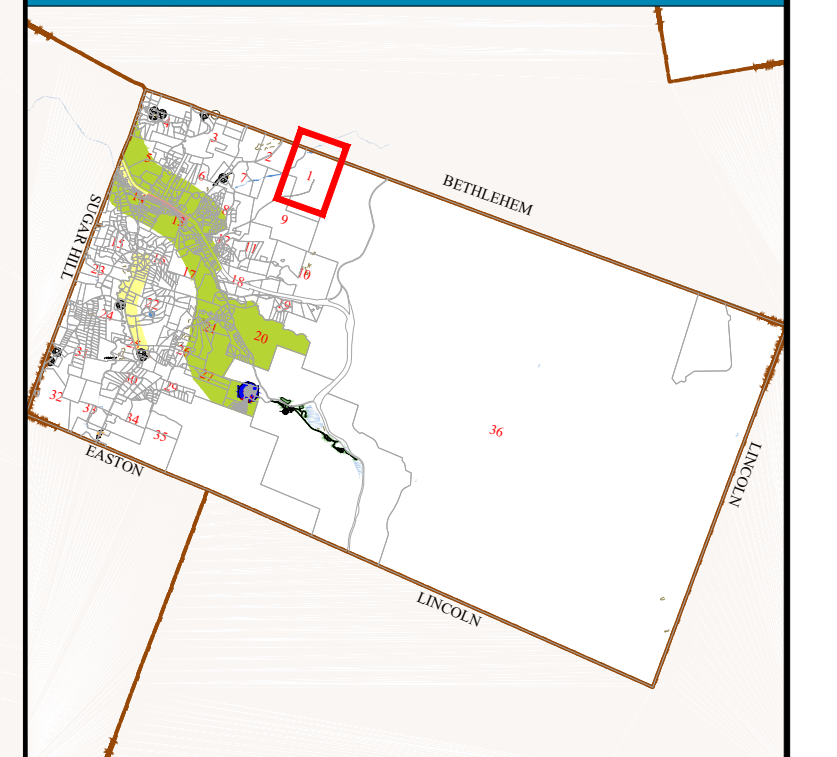
Town of
   
**FRANCONIA**
  
 Grafton County
   
 New Hampshire

**LEGEND**

Map	12
Lot-Sub	
Acreage	20 AcS
S-Survey C-Calculated	
Dimensions (Feet)	200'
Trail	
ROW	
Utility Line	
Wetlands	
Water Features	
Conservation Easements	
Exempt Properties	
Town Owned Land	
Structures	

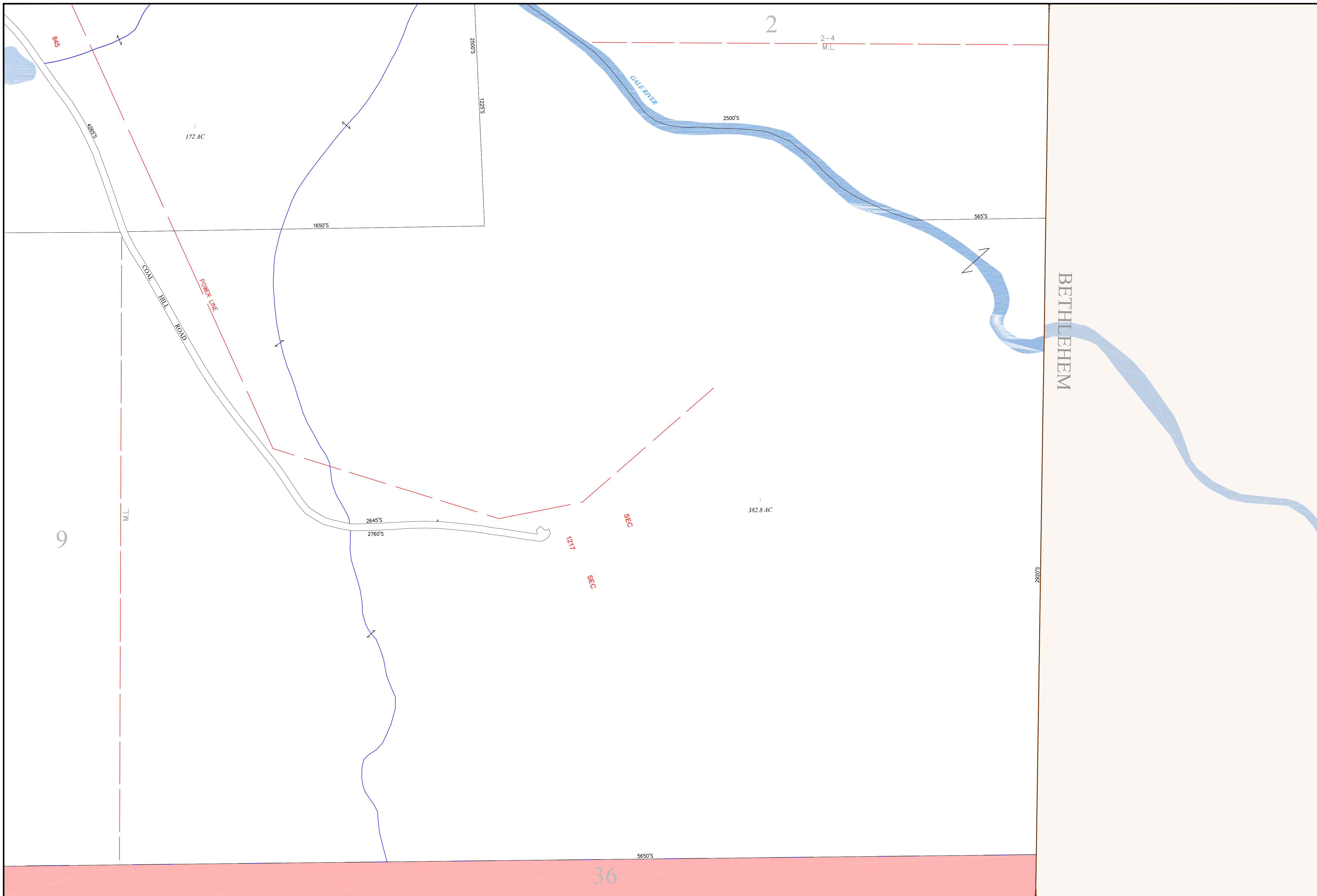


**MAP INDEX**

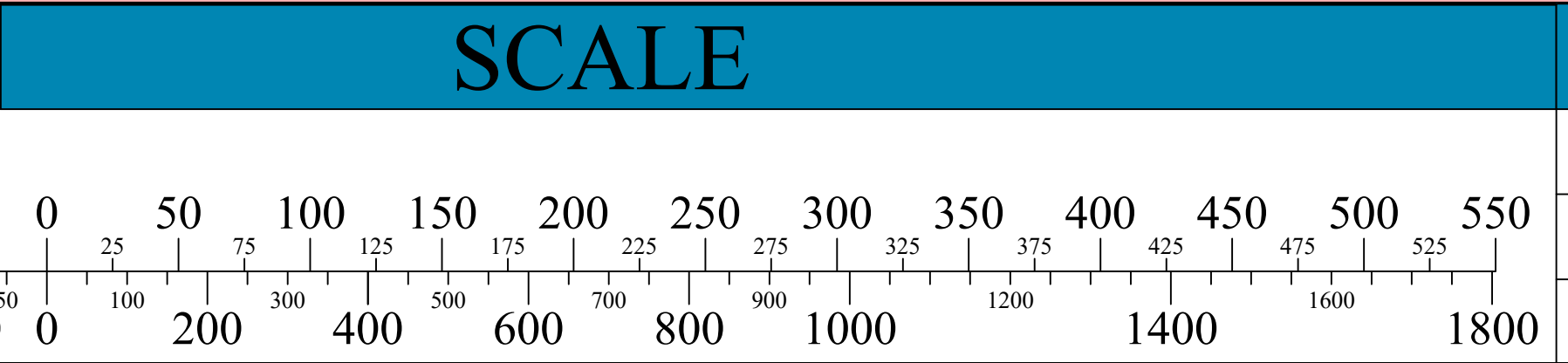


**MAP NUMBER**

**01**



THE HORIZONTAL DATUM IS THE NEW HAMPSHIRE STATE
   
 PLANE COORDINATE SYSTEM, NAD 83.
   
 FOR ASSESSMENT PURPOSES
   
 NOT TO BE USED FOR CONVEYANCES
   
 REVISED APRIL 1, 2020



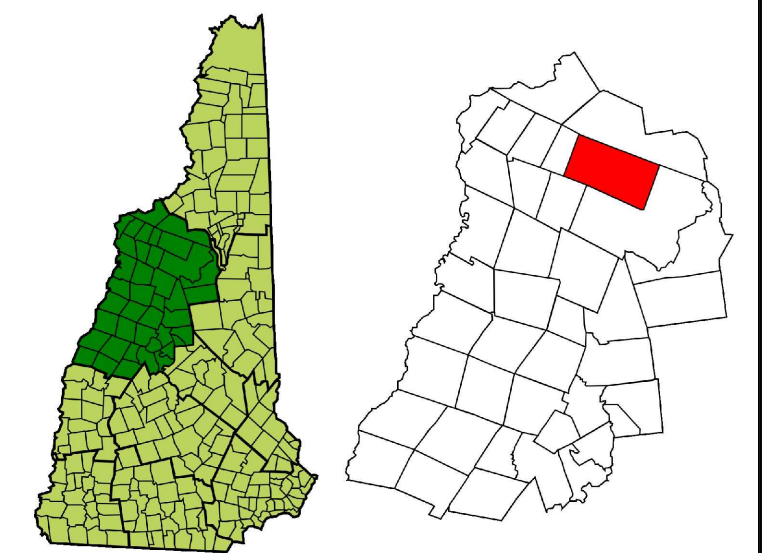
**MAP NOTES**



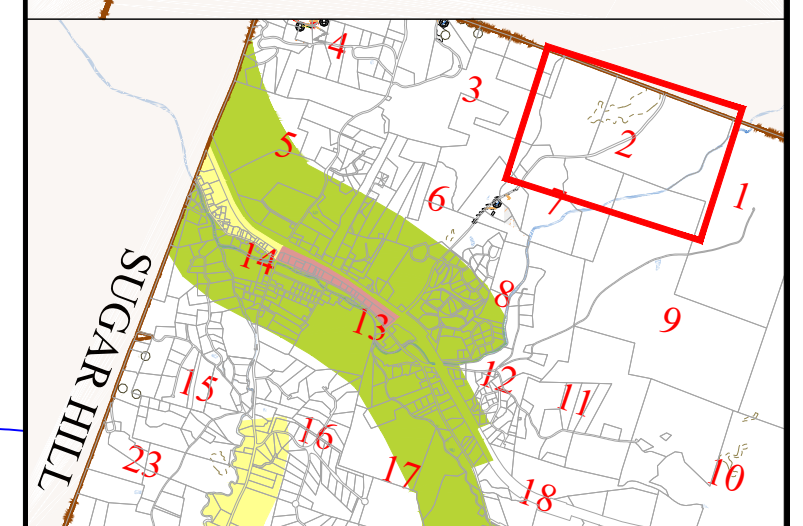
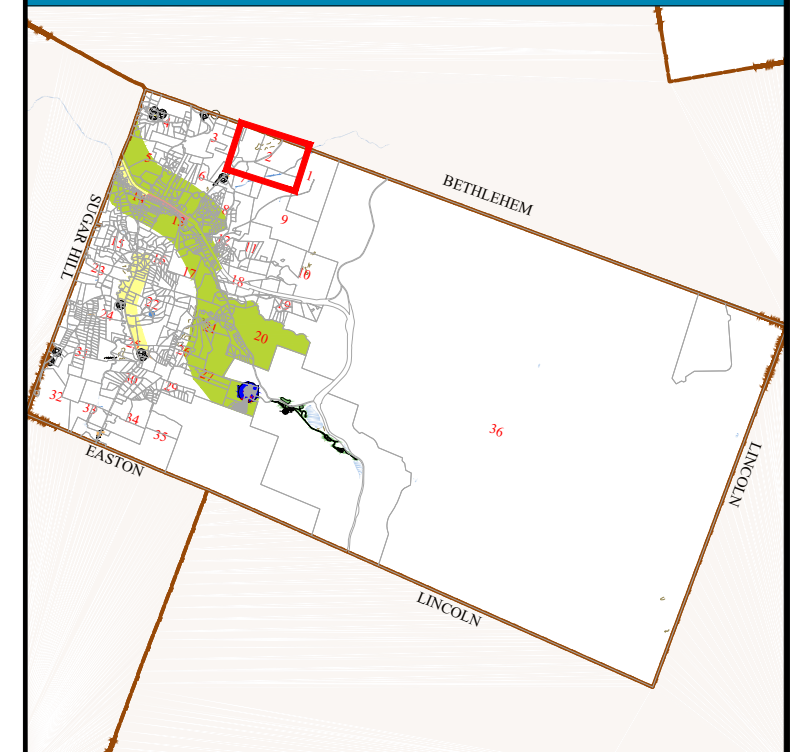
Town of
   
**FRANCONIA**
  
 Grafton County
   
 New Hampshire

**LEGEND**

Map	12
Lot-Sub	
Acreage	20 AcS
S-Survey C-Calculated	
Dimensions (Feet)	200'
Trail	---
ROW	---
Utility Line	---
Wetlands	---
Water Features	---
Conservation Easements	---
Exempt Properties	---
Town Owned Land	---
Structures	---

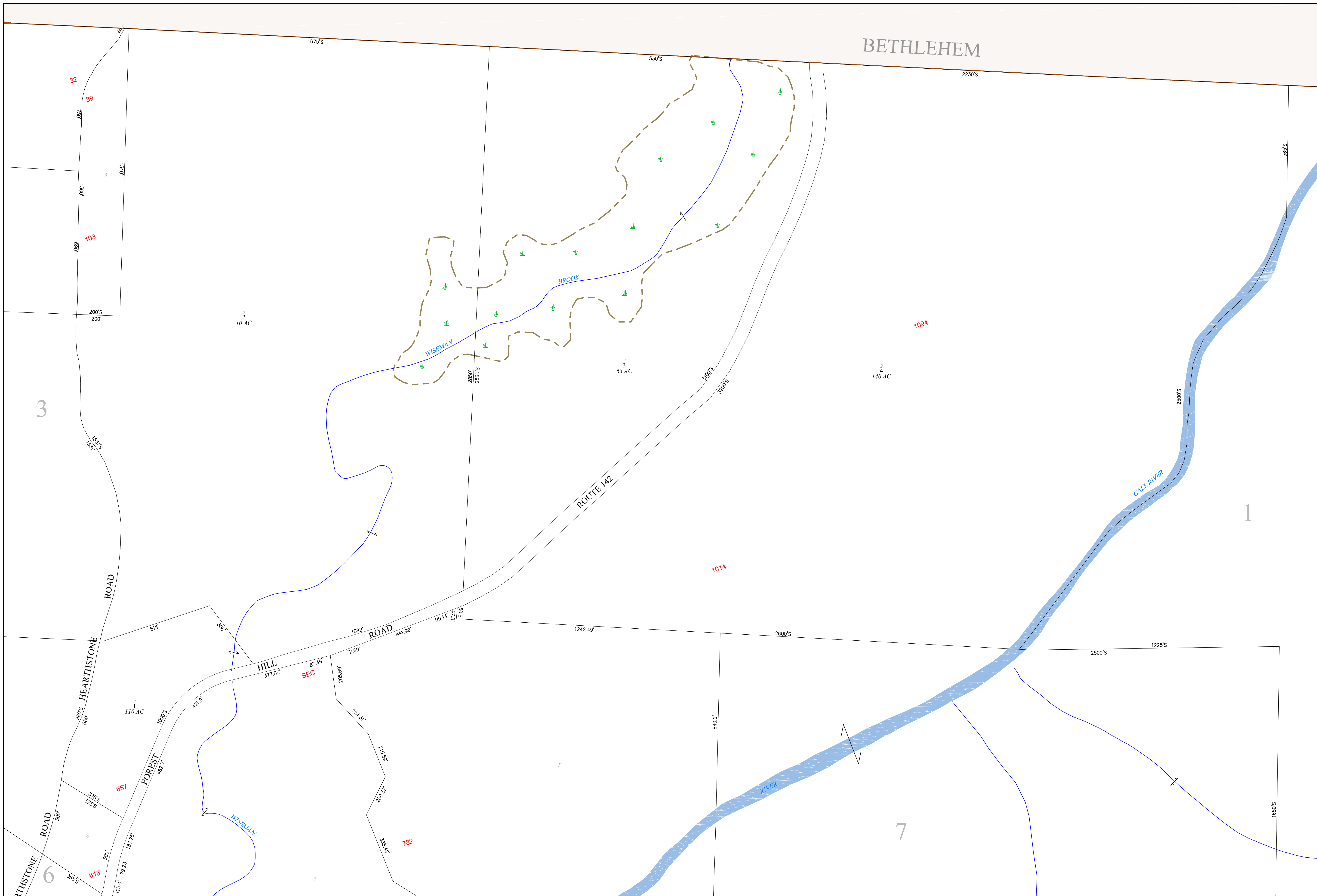


**MAP INDEX**

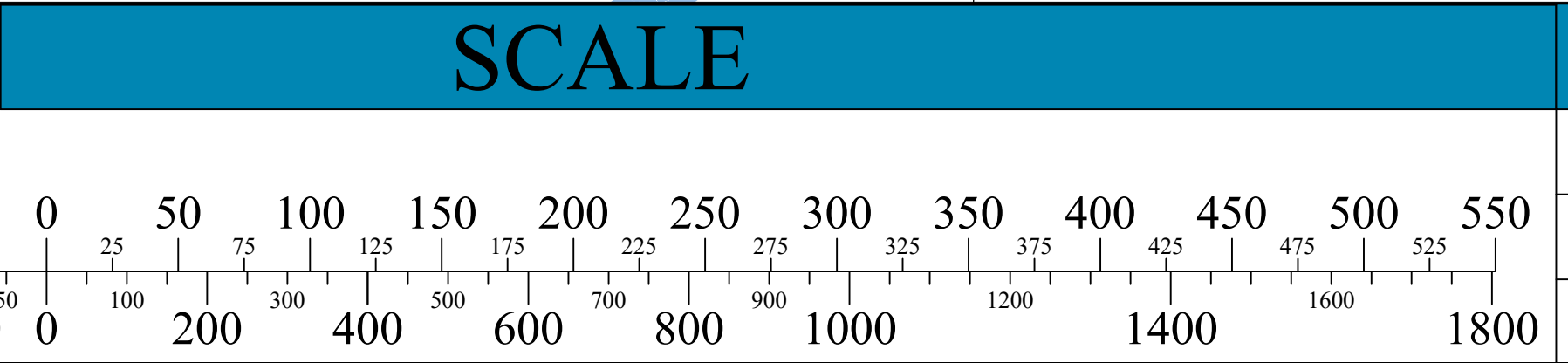


**MAP NUMBER**

**02**



THE HORIZONTAL DATUM IS THE NEW HAMPSHIRE STATE  
 PLANE COORDINATE SYSTEM, NAD 83.  
 FOR ASSESSMENT PURPOSES  
 NOT TO BE USED FOR CONVEYANCES  
 REVISED APRIL 1, 2020



**MAP NOTES**







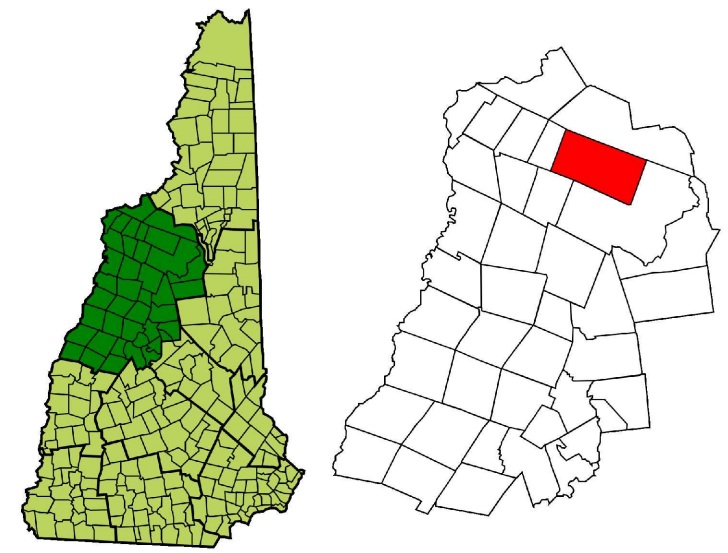
BETHLEHEM



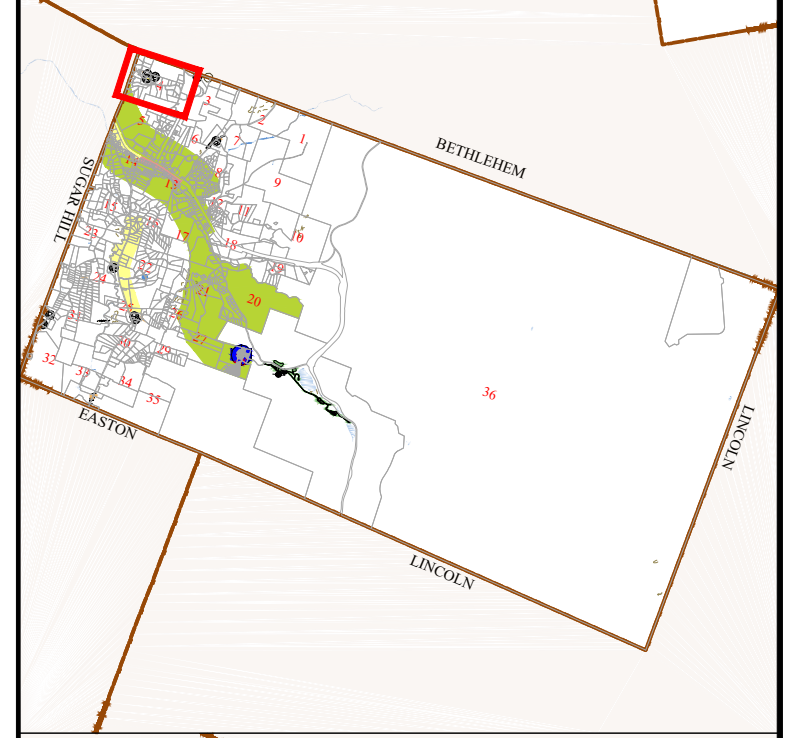
Town of  
**FRANCONIA**  
Grafton County  
New Hampshire

LEGEND

Map	12
Lot-Sub	20 AcS
Acres	200'
S-Survey C-Calculated	
Dimensions (Feet)	
Trail	
ROW	
Utility Line	
Wetlands	
Water Features	
Conservation Easements	
Exempt Properties	
Town Owned Land	
Structures	

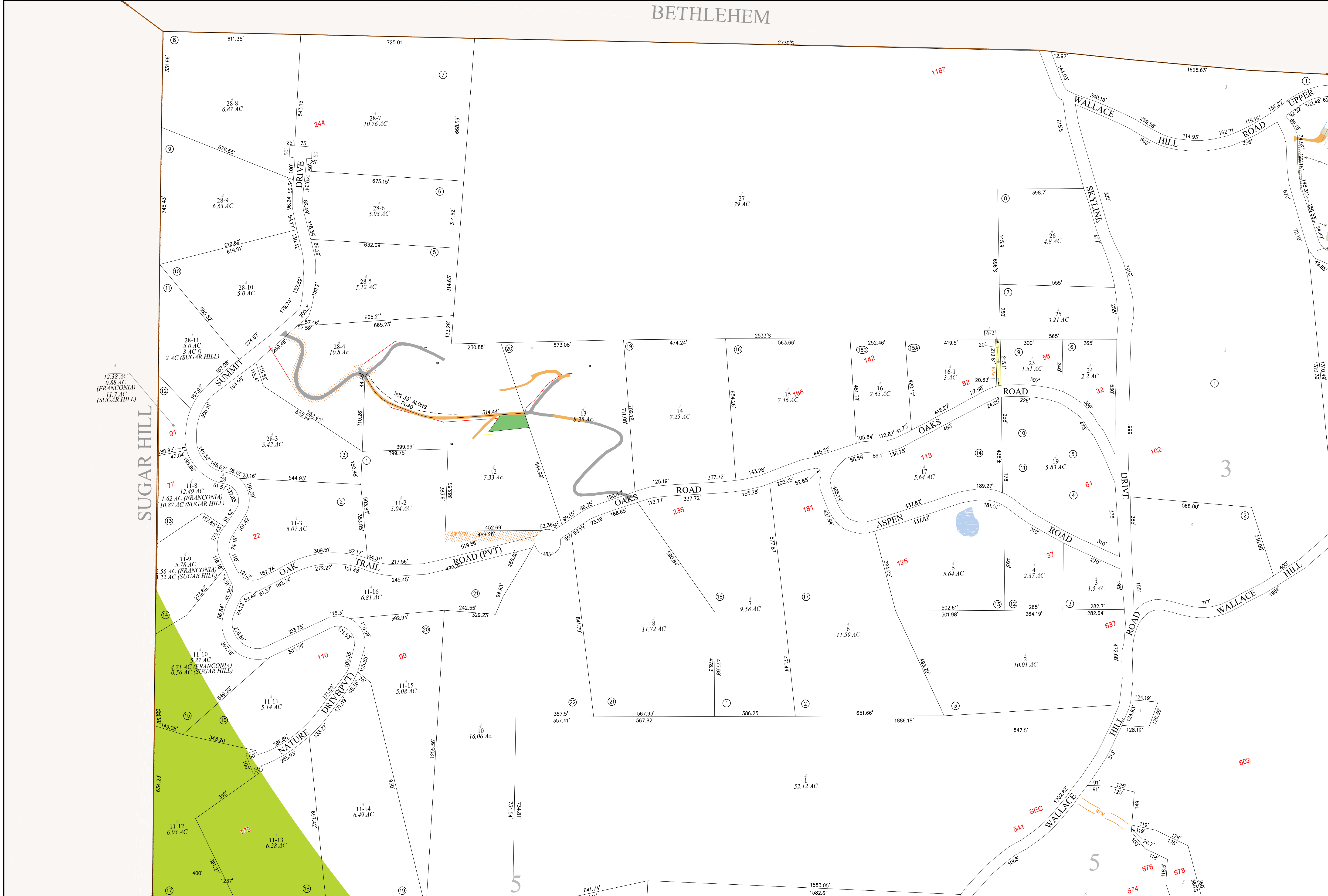


MAP INDEX



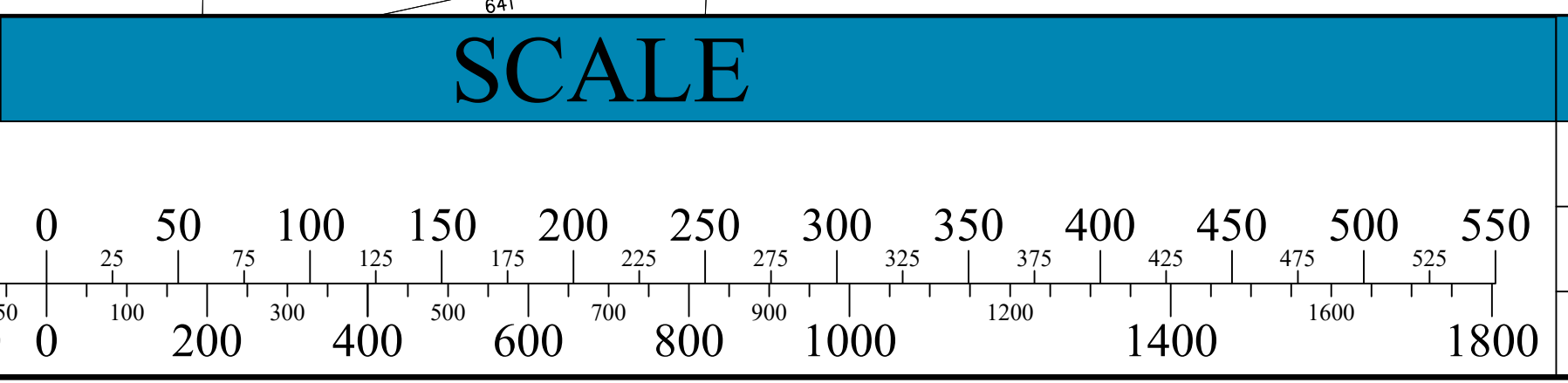
MAP NUMBER

**04**



THE HORIZONTAL DATUM IS THE NEW HAMPSHIRE STATE PLANE COORDINATE SYSTEM, NAD 83.  
FOR ASSESSMENT PURPOSES  
NOT TO BE USED FOR CONVEYANCES

REVISIED APRIL 1, 2020



MAP NOTES

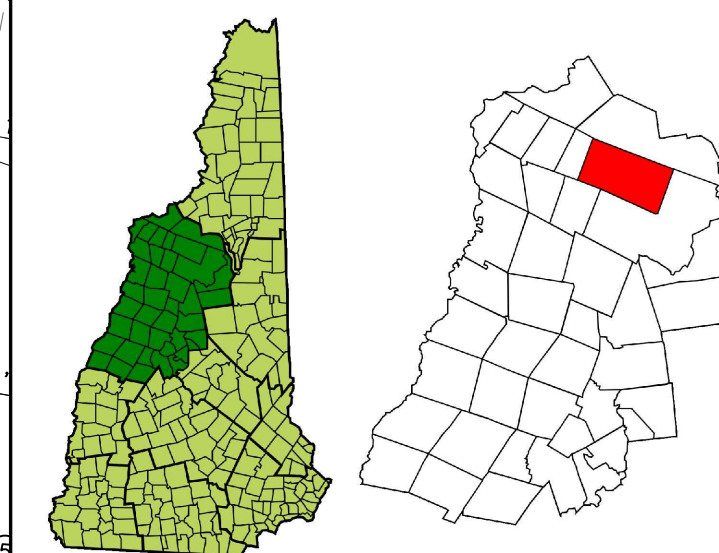




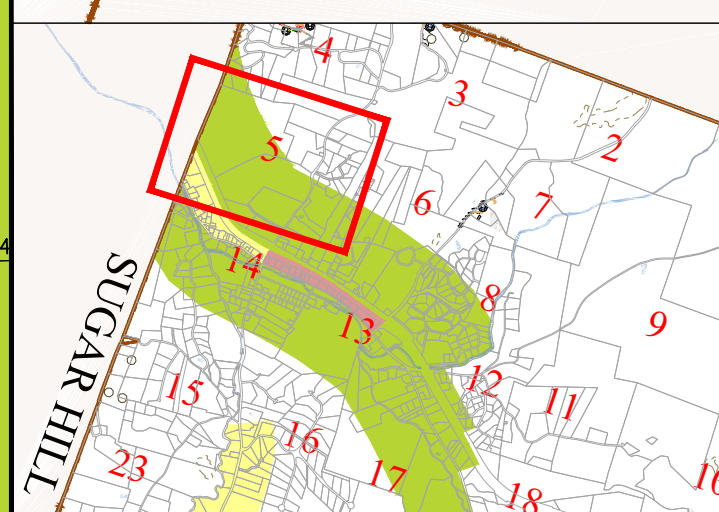
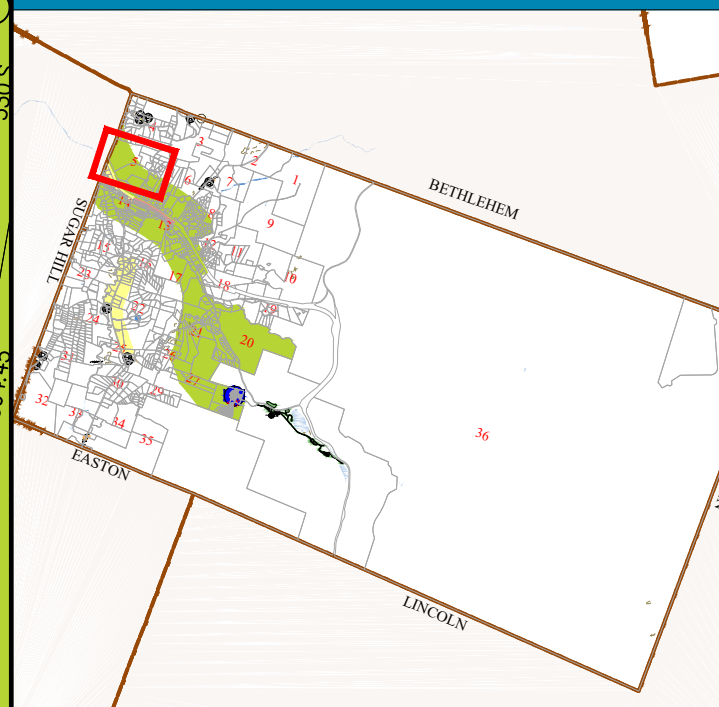
Town of  
**FRANCONIA**  
Grafton County  
New Hampshire

**LEGEND**

Map	12
Lot-Sub	20 AcS
Acreage	200'
S-Survey C-Calculated	
Dimensions (Feet)	
Trail	---
ROW	---
Utility Line	---
Wetlands	---
Water Features	---
Conservation Easements	---
Exempt Properties	---
Town Owned Land	---
Structures	---

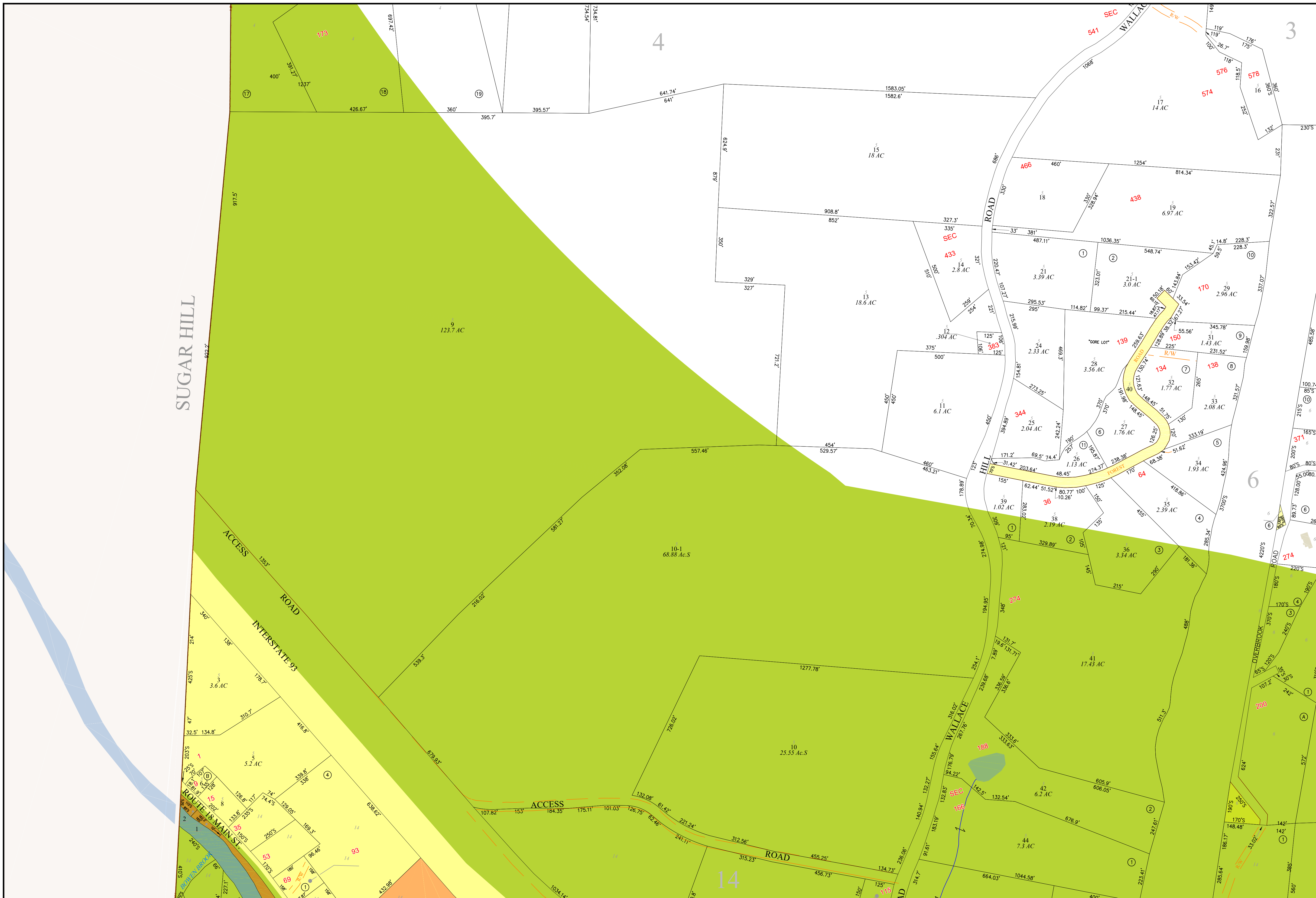


**MAP INDEX**

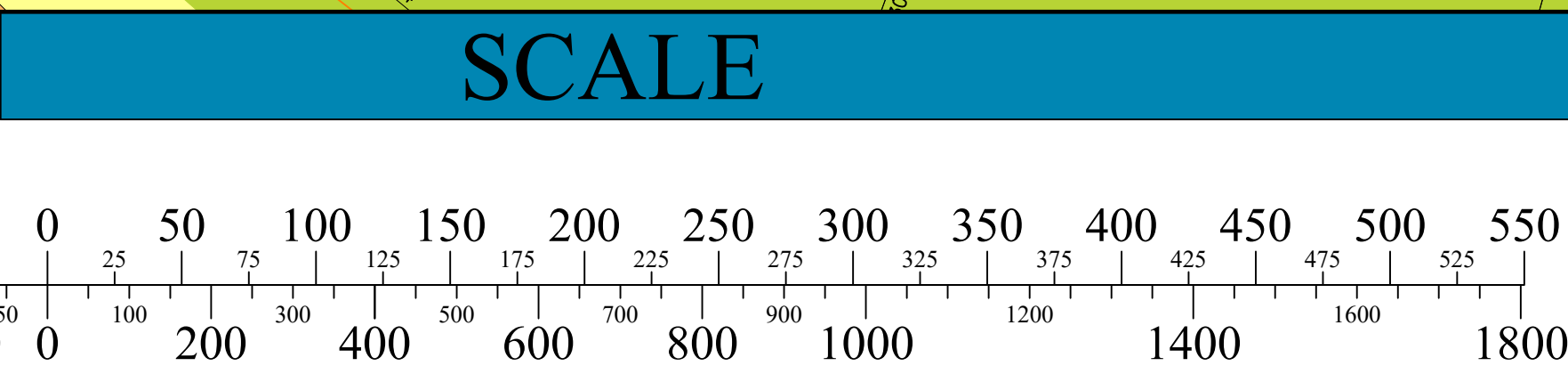


**MAP NUMBER**

**05**



THE HORIZONTAL DATUM IS THE NEW HAMPSHIRE STATE PLANE COORDINATE SYSTEM, NAD 83.  
FOR ASSESSMENT PURPOSES  
NOT TO BE USED FOR CONVEYANCES  
REVISED APRIL 1, 2020



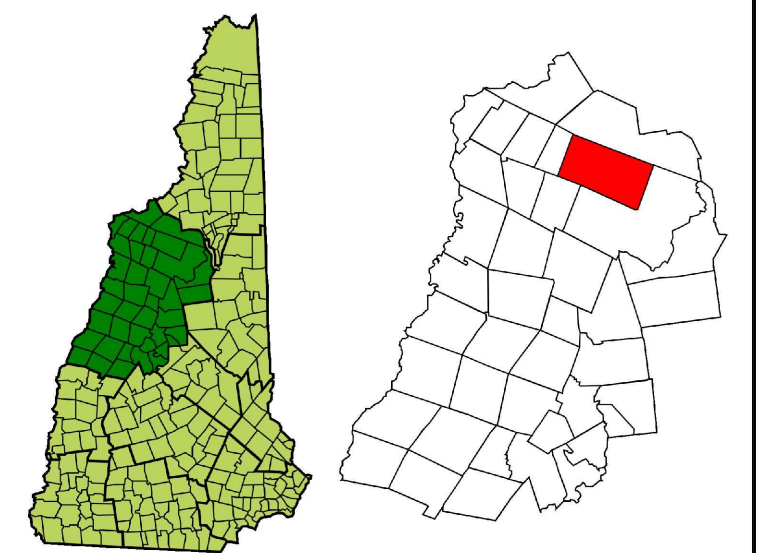
**MAP NOTES**



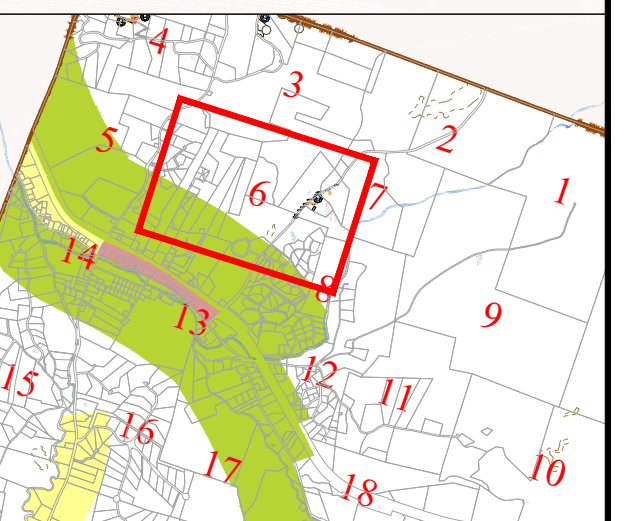
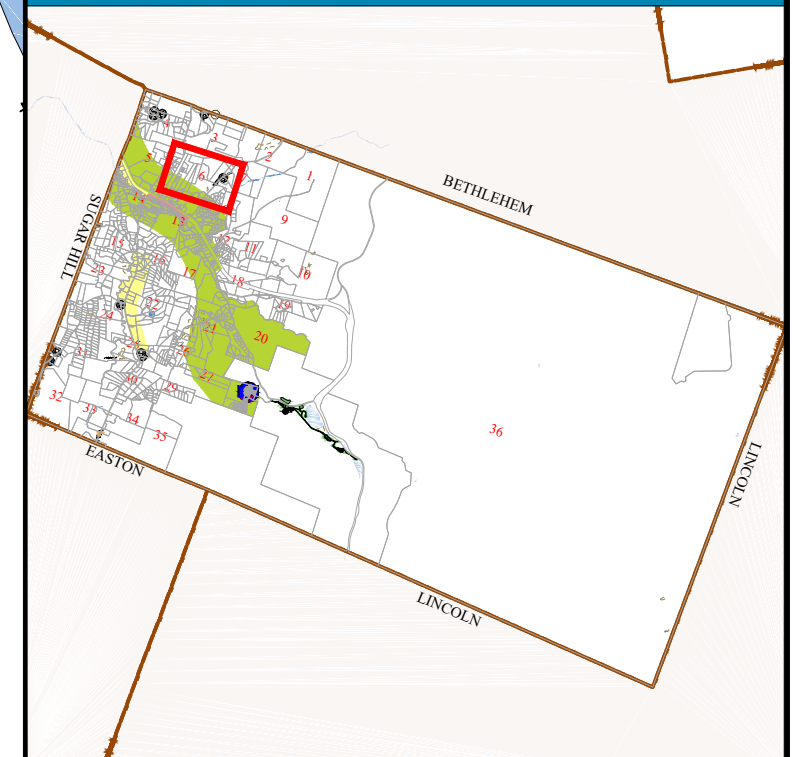
Town of
   
**FRANCONIA**
  
 Grafton County
   
 New Hampshire

**LEGEND**

Map	12
Lot-Sub	20 AcS
Acres	200'
S-Survey C-Calculated	
Dimensions (Feet)	
Trail	
ROW	
Utility Line	
Wetlands	
Water Features	
Conservation Easements	
Exempt Properties	
Town Owned Land	
Structures	

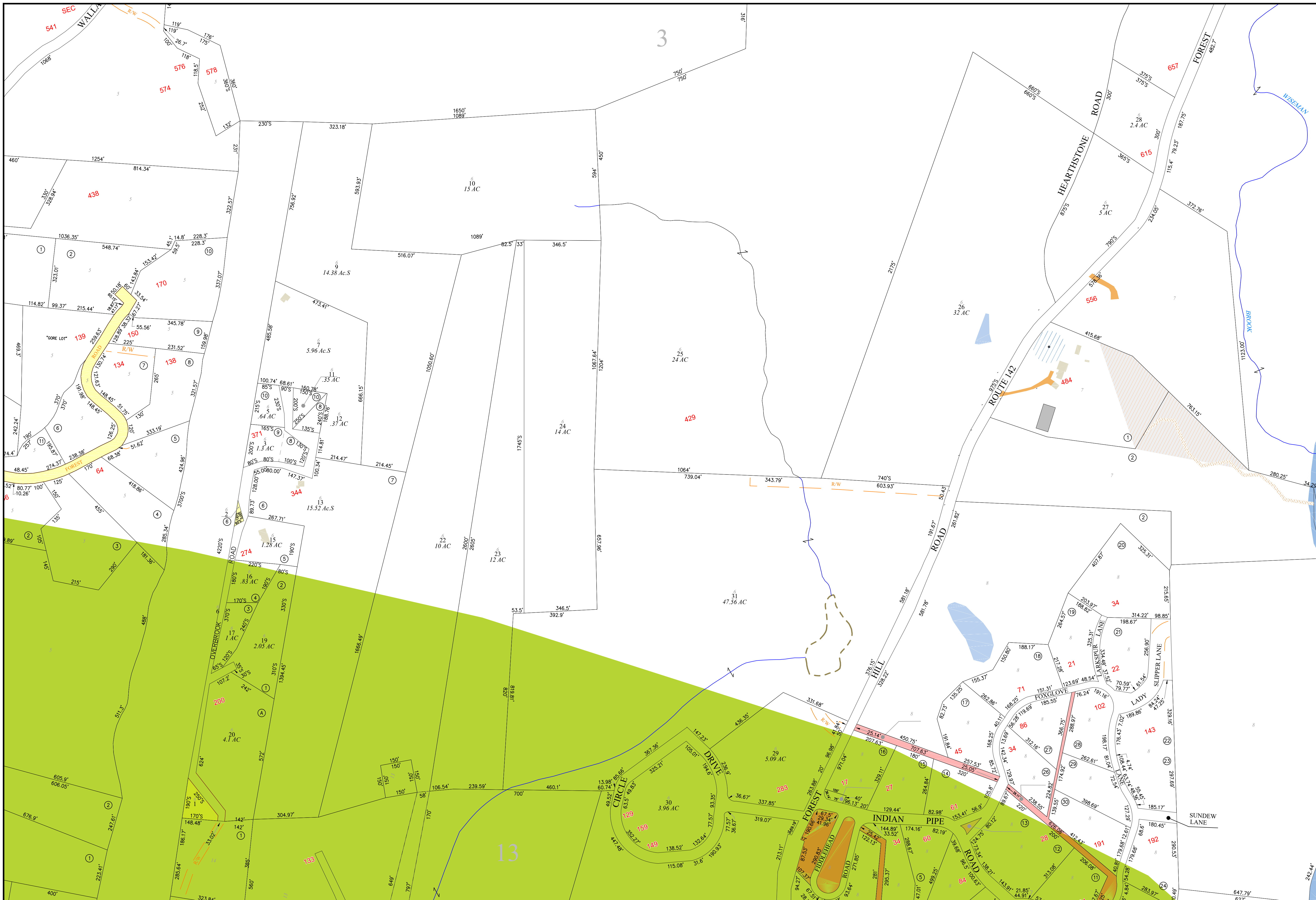


**MAP INDEX**

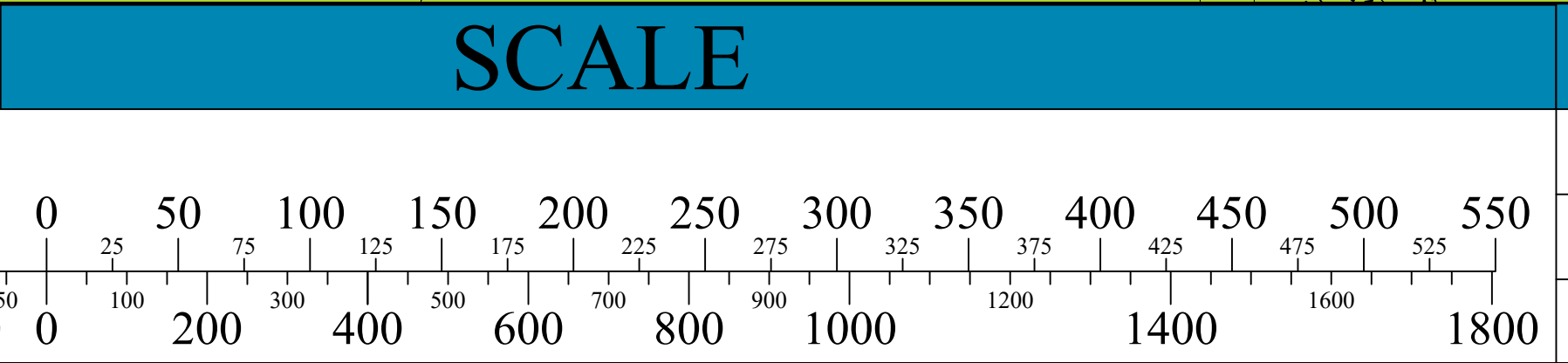


**MAP NUMBER**

**06**



THE HORIZONTAL DATUM IS THE NEW HAMPSHIRE STATE PLANE COORDINATE SYSTEM, NAD 83.
   
 FOR ASSESSMENT PURPOSES NOT TO BE USED FOR CONVEYANCES
   
 REVISED APRIL 1, 2020



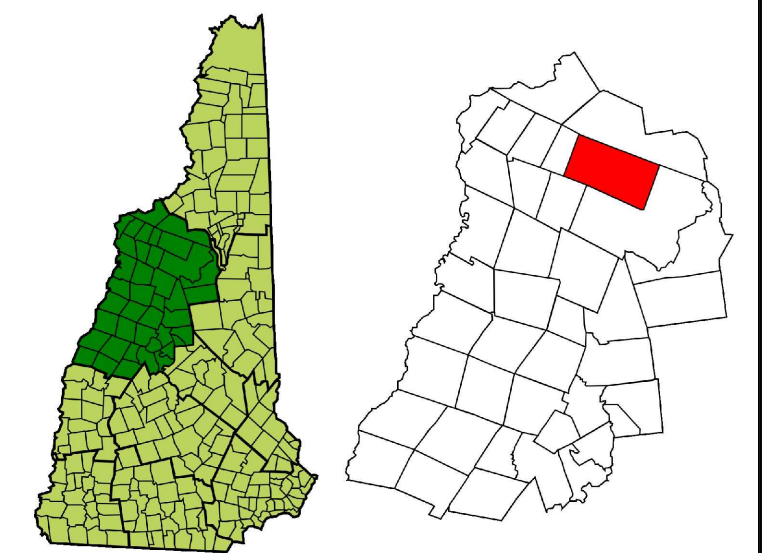
**MAP NOTES**



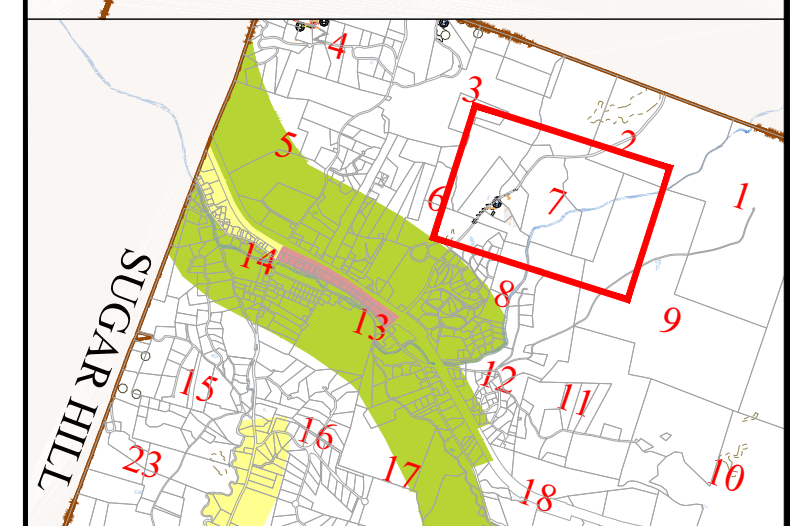
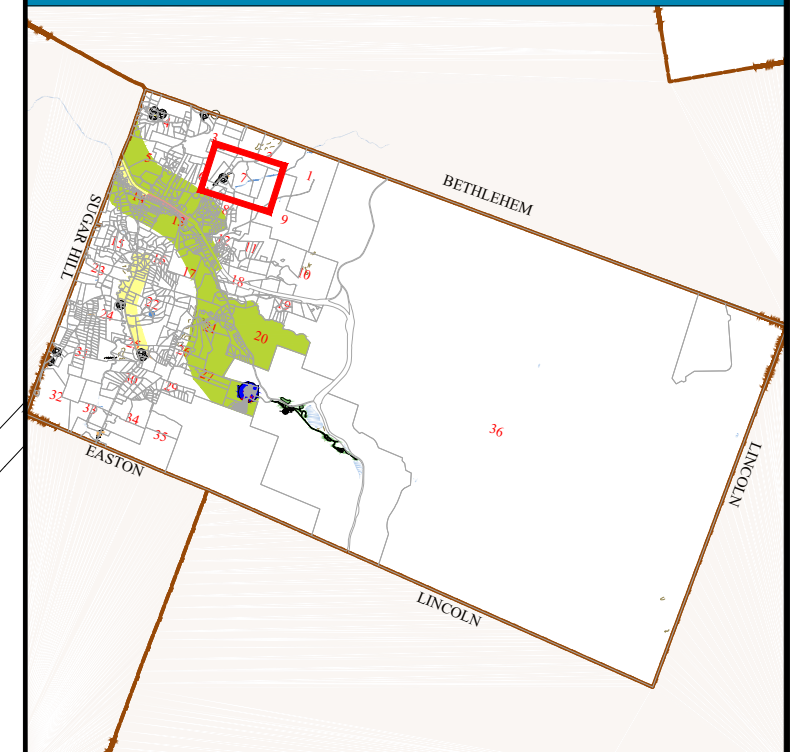
Town of
   
**FRANCONIA**
  
 Grafton County
   
 New Hampshire

**LEGEND**

Map	12
Lot-Sub	20 Ac.S
Acreage	200'
S-Survey C-Calculated	
Dimensions (Feet)	
Trail	
ROW	
Utility Line	
Wetlands	
Water Features	
Conservation Easements	
Exempt Properties	
Town Owned Land	
Structures	

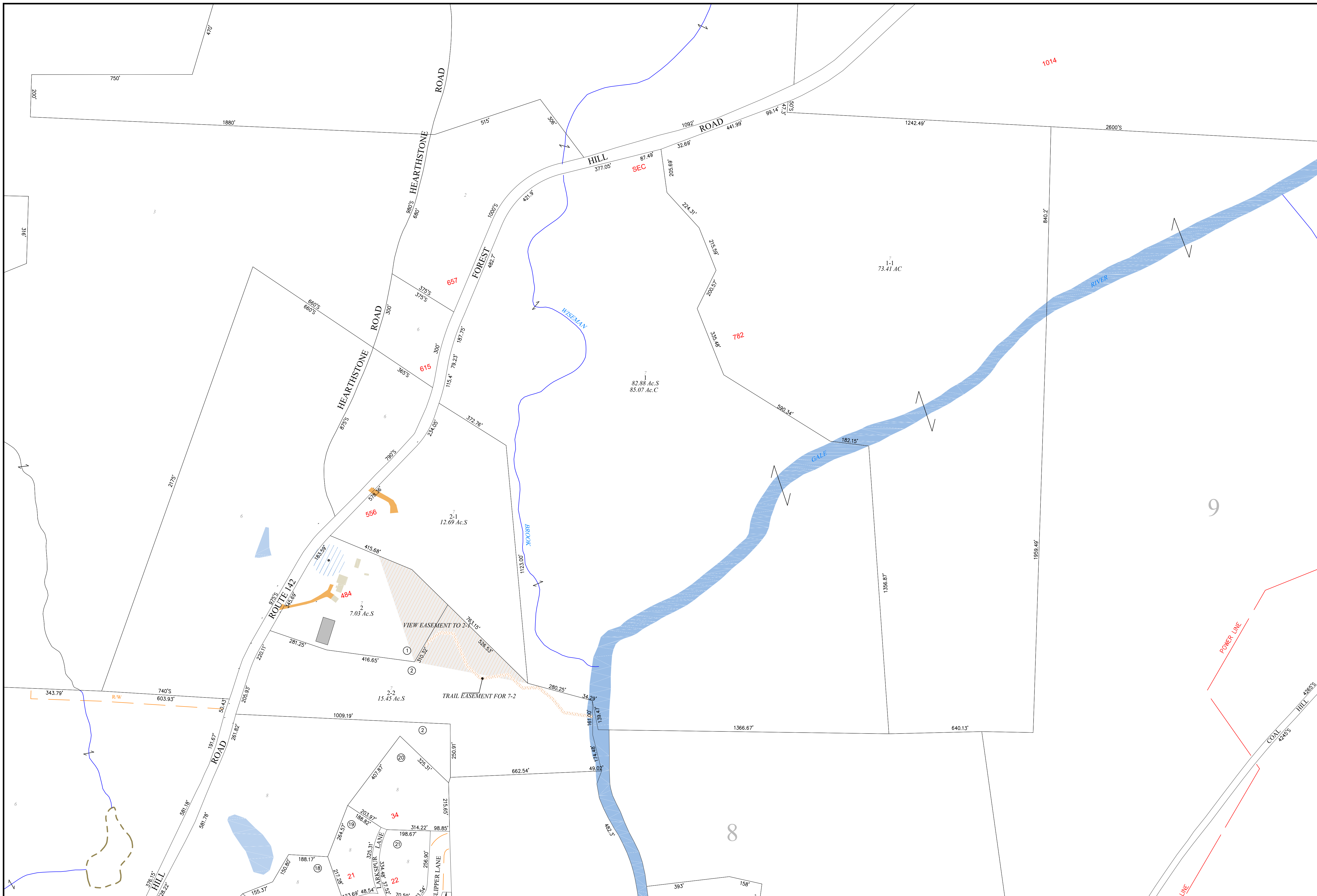


**MAP INDEX**

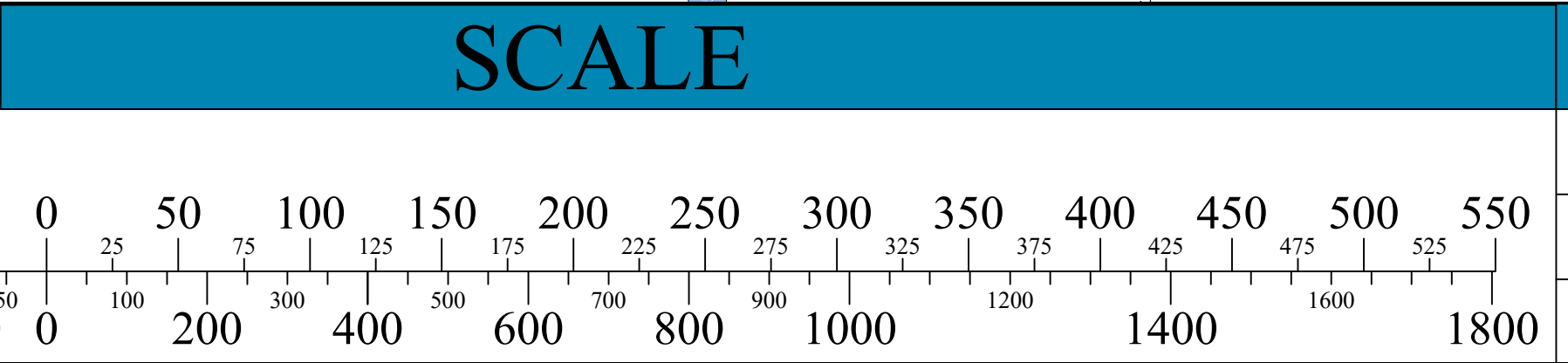


**MAP NUMBER**

**07**



THE HORIZONTAL DATUM IS THE NEW HAMPSHIRE STATE PLANE COORDINATE SYSTEM, NAD 83.
   
 FOR ASSESSMENT PURPOSES
   
 NOT TO BE USED FOR CONVEYANCES
   
 REVISED APRIL 1, 2020



**MAP NOTES**












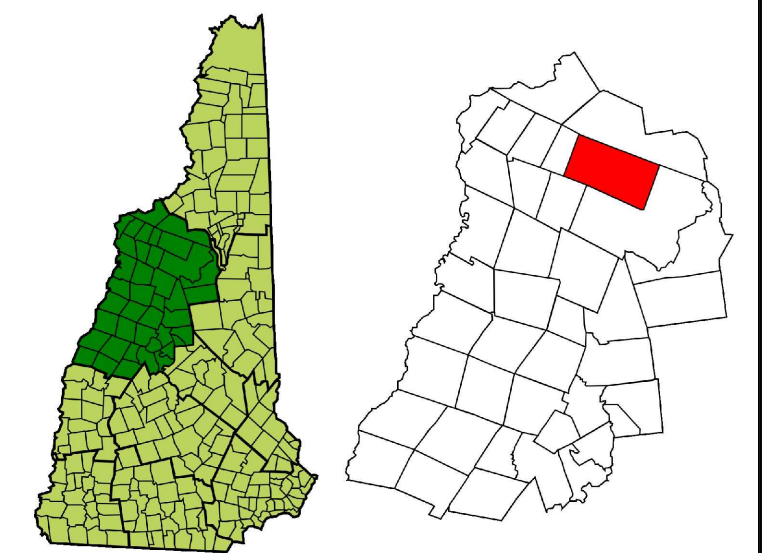




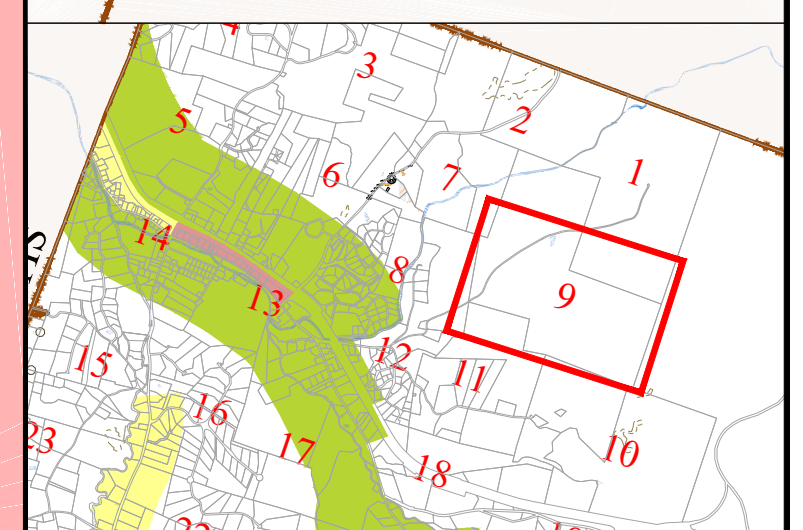
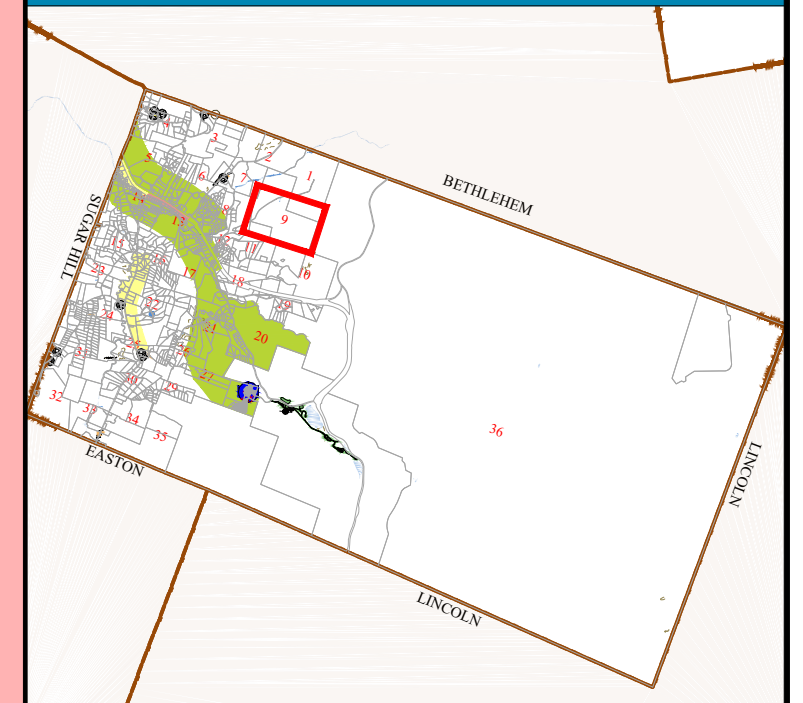
Town of
   
**FRANCONIA**
  
 Grafton County
   
 New Hampshire

**LEGEND**

Map	12
Lot-Sub	
Acres	20 AcS
S-Survey C-Calculated	
Dimensions (Feet)	200'
Trail	
ROW	
Utility Line	
Wetlands	
Water Features	
Conservation Easements	
Exempt Properties	
Town Owned Land	
Structures	

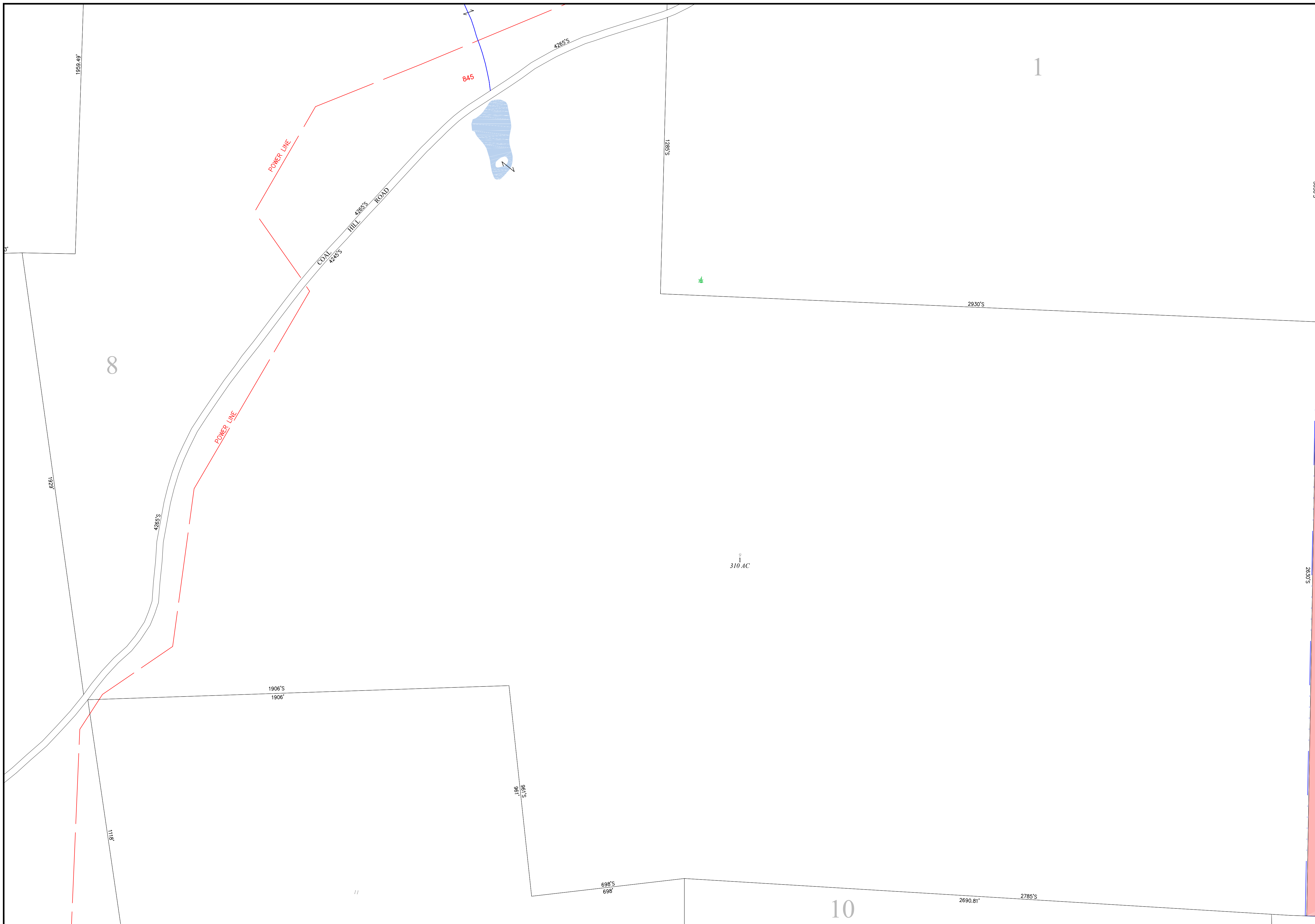


**MAP INDEX**

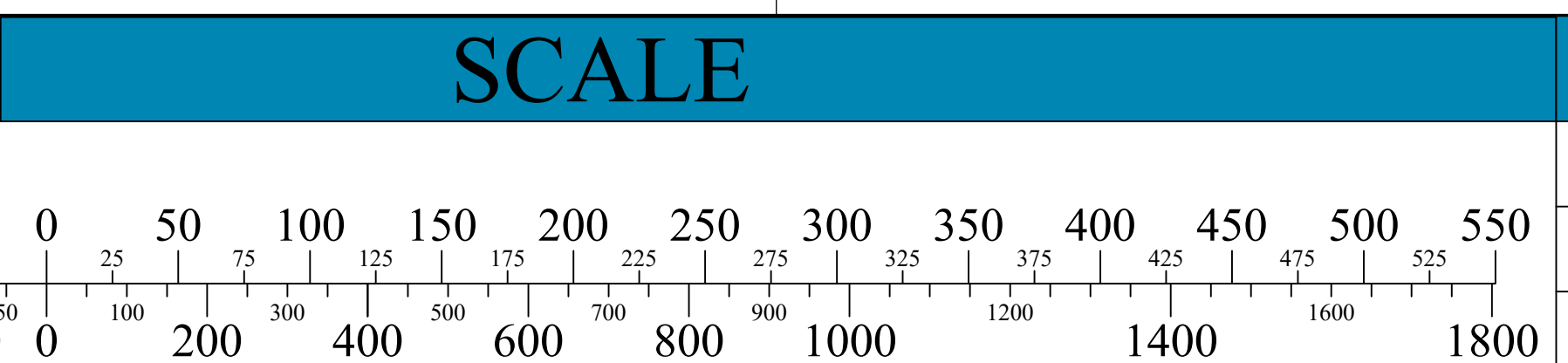


**MAP NUMBER**

**09**



THE HORIZONTAL DATUM IS THE NEW HAMPSHIRE STATE  
 PLANE COORDINATE SYSTEM, NAD 83.  
 FOR ASSESSMENT PURPOSES  
 NOT TO BE USED FOR CONVEYANCES  
 REVISED APRIL 1, 2020



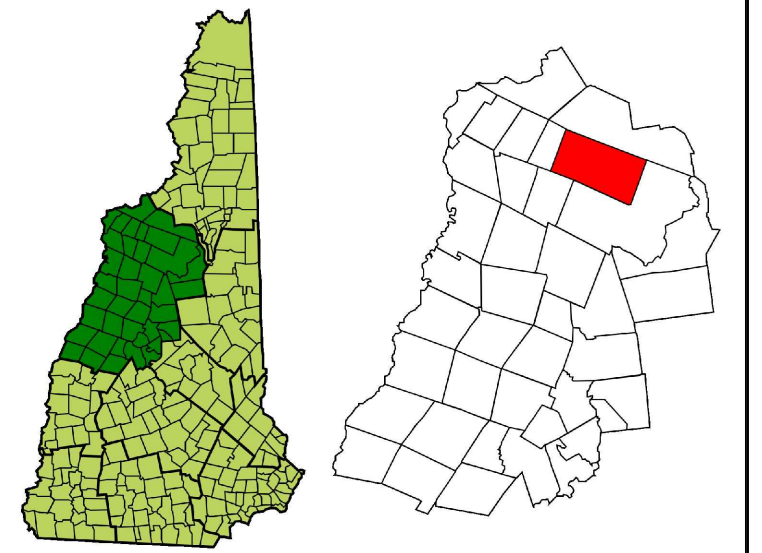
**MAP NOTES**



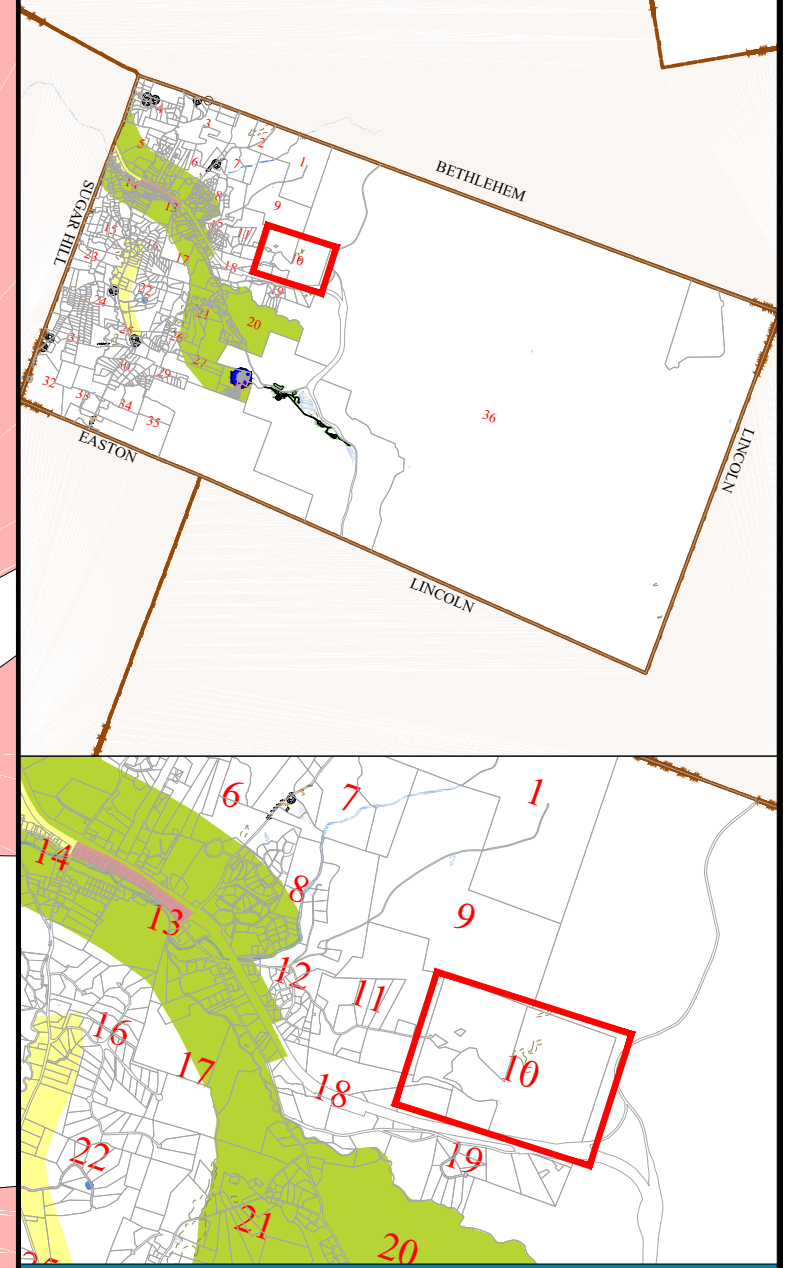
Town of
   
**FRANCONIA**
  
 Grafton County
   
 New Hampshire

**LEGEND**

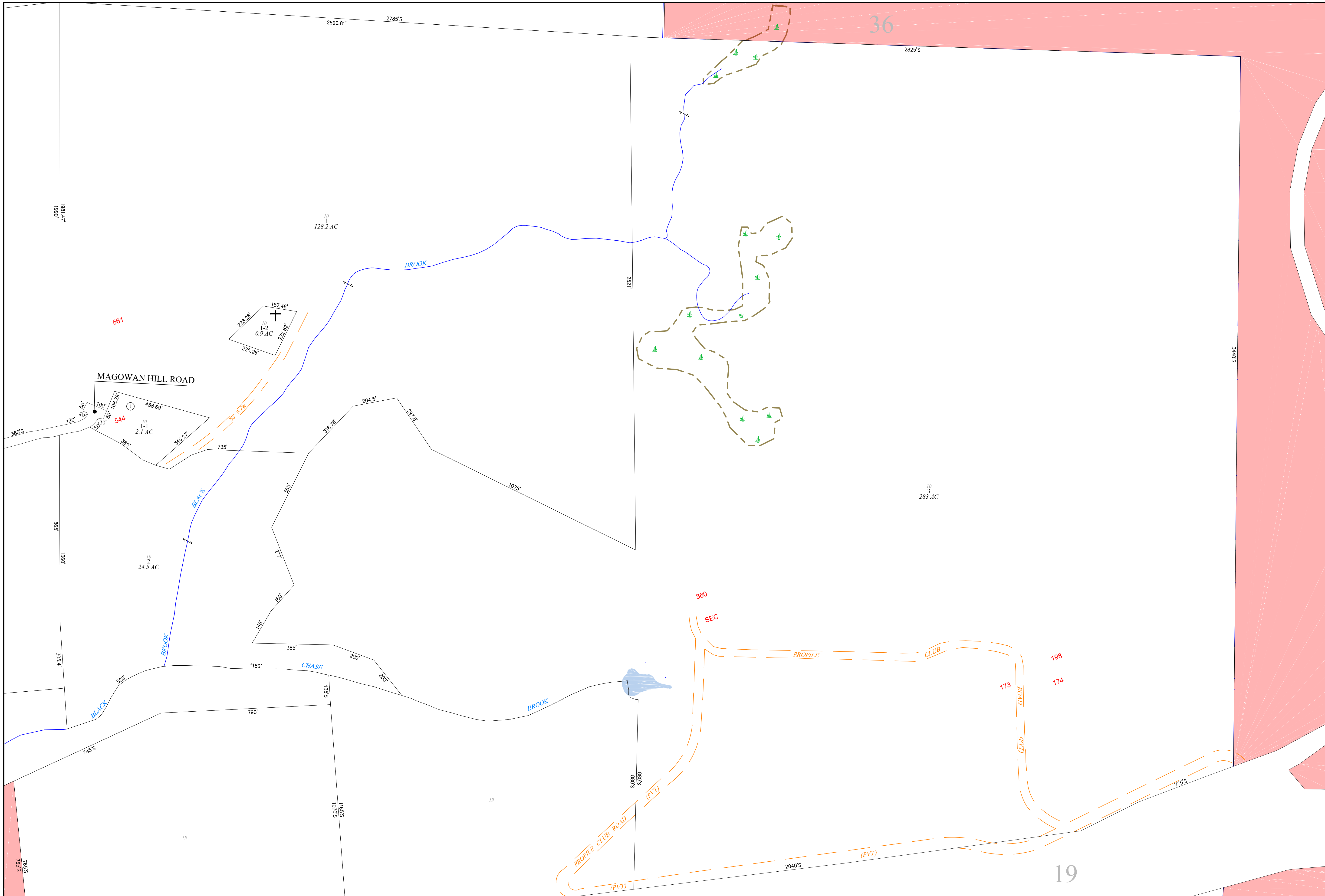
Map	12
Lot-Sub	
Acreage	20 AcS
S-Survey C-Calculated	
Dimensions (Feet)	200'
Trail	---
ROW	---
Utility Line	---
Wetlands	---
Water Features	---
Conservation Easements	---
Exempt Properties	---
Town Owned Land	---
Structures	---



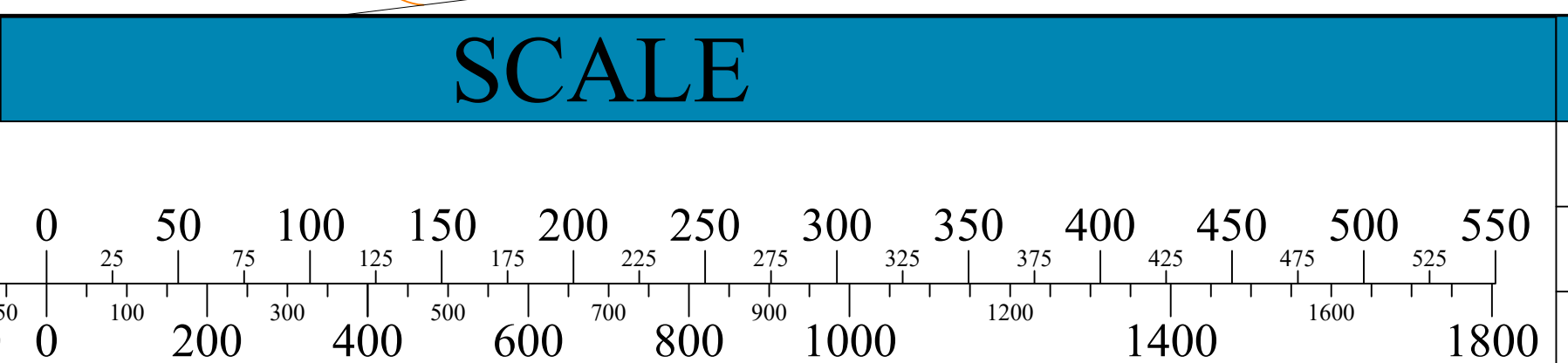
**MAP INDEX**



**MAP NUMBER**



THE HORIZONTAL DATUM IS THE NEW HAMPSHIRE STATE PLANE COORDINATE SYSTEM, NAD 83.
   
 FOR ASSESSMENT PURPOSES
   
 NOT TO BE USED FOR CONVEYANCES
   
 REVISED APRIL 1, 2020



**MAP NOTES**

**10**



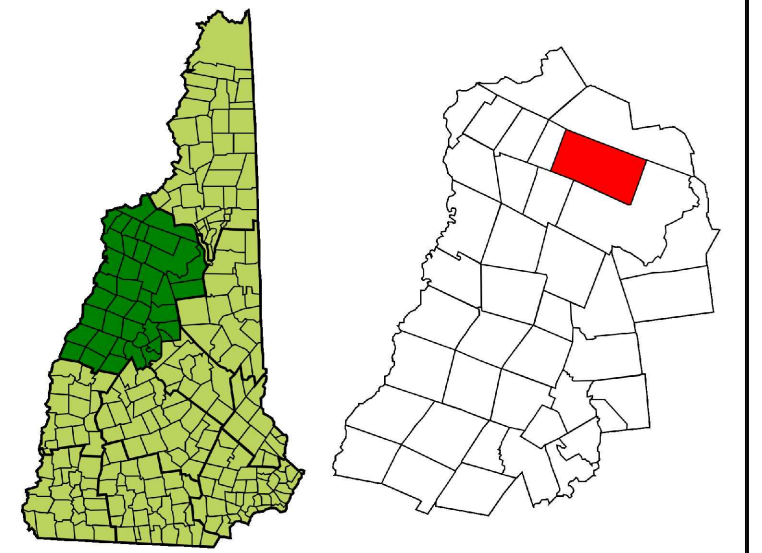




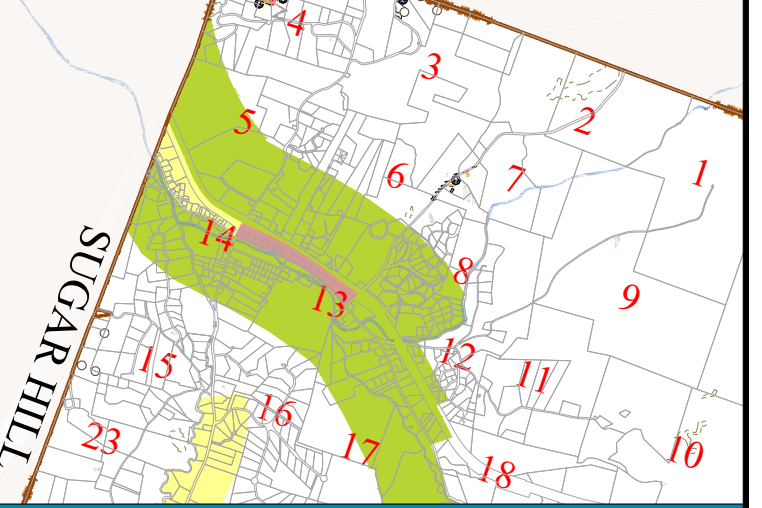
**Town of**  
**FRANCONIA**  
 Grafton County  
 New Hampshire

**LEGEND**

Map	12
Lot-Sub	20 AcS
Acres	200'
S-Survey C-Calculated	
Dimensions (Feet)	
Trail	
ROW	
Utility Line	
Wetlands	
Water Features	
Conservation Easements	
Exempt Properties	
Town Owned Land	
Structures	



**MAP INDEX**



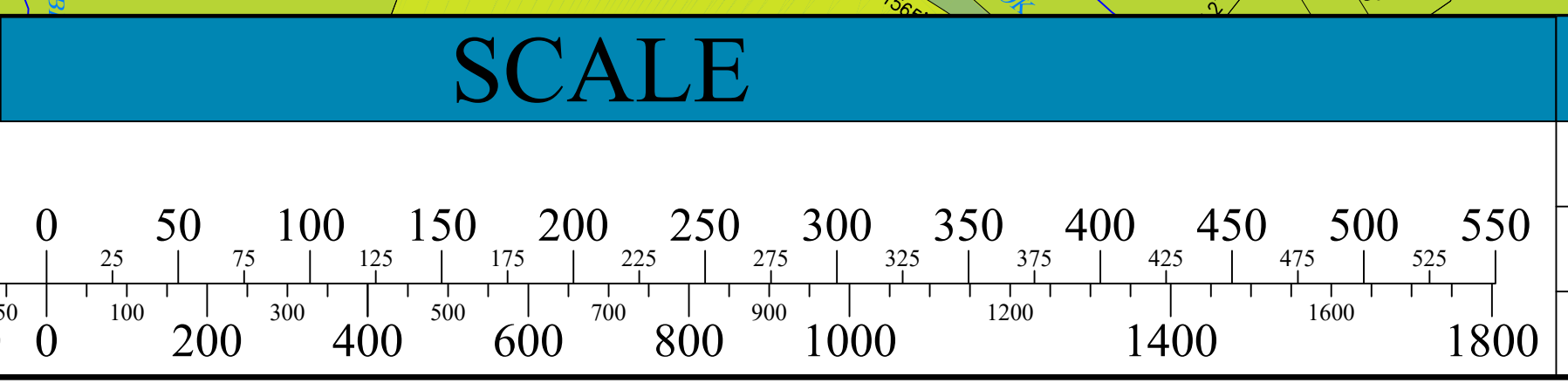
**MAP NUMBER**

**12**




THE HORIZONTAL DATUM IS THE NEW HAMPSHIRE STATE PLANE COORDINATE SYSTEM, NAD 83.  
 FOR ASSESSMENT PURPOSES  
 NOT TO BE USED FOR CONVEYANCES

**REVISIED APRIL 1, 2020**



**MAP NOTES**

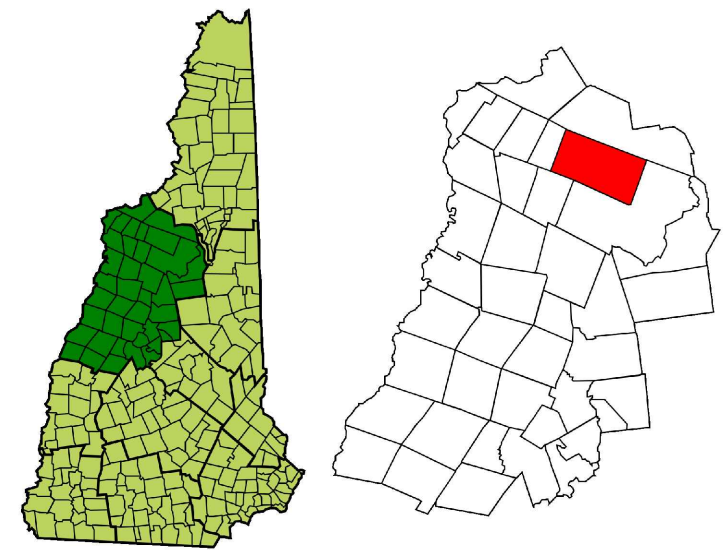




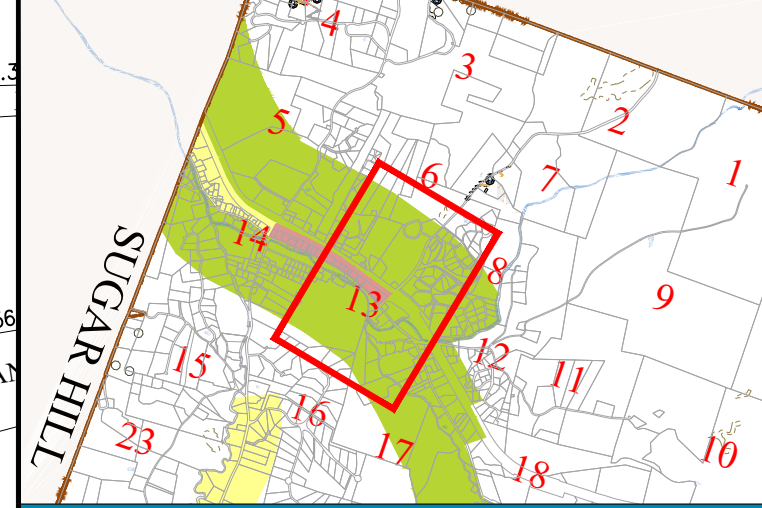
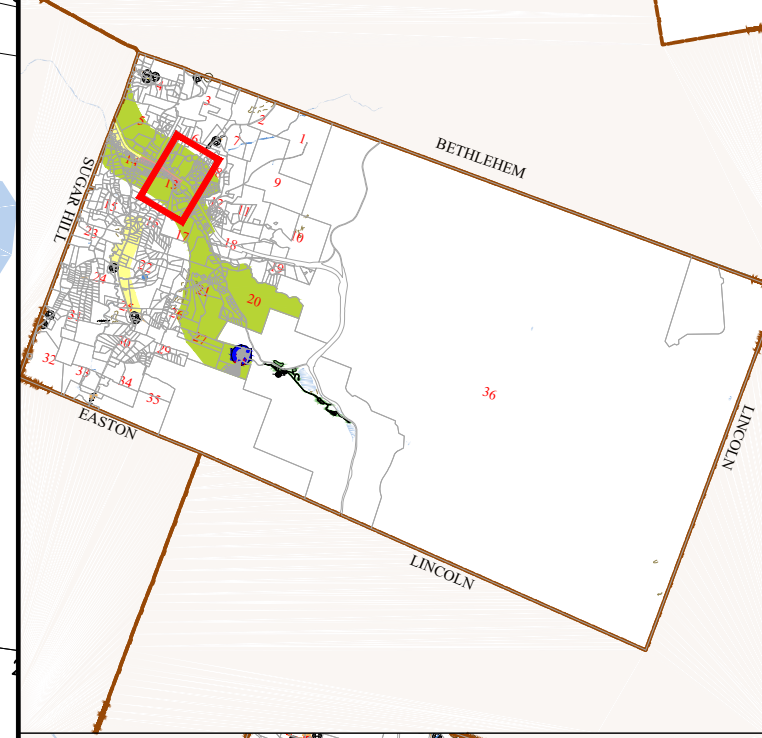
Town of  
**FRANCONIA**  
 Grafton County  
 New Hampshire

**LEGEND**

Map	12
Lot-Sub	20 AcS
Acres	200'
S-Survey C-Calculated	
Dimensions (Feet)	
Trail	
ROW	
Utility Line	
Wetlands	
Water Features	
Conservation Easements	
Exempt Properties	
Town Owned Land	
Structures	



**MAP INDEX**

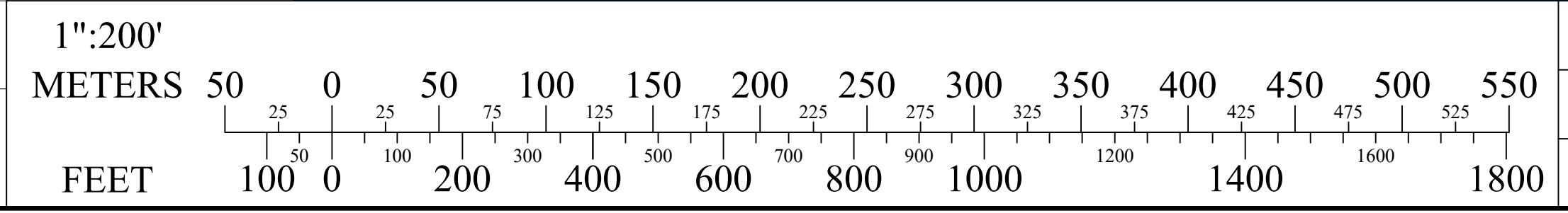


**MAP NUMBER**


**13**



**SCALE**



**MAP NOTES**

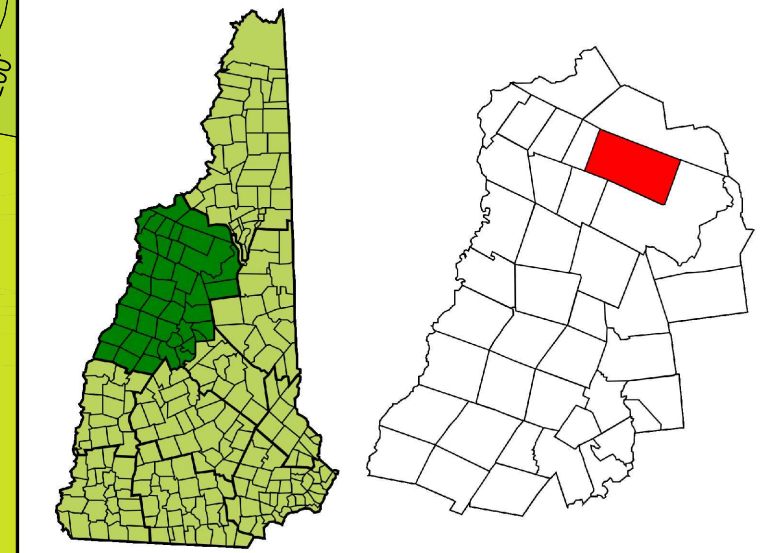

 THE HORIZONTAL DATUM IS THE NEW HAMPSHIRE STATE PLANE COORDINATE SYSTEM, NAD 83.  
 FOR ASSESSMENT PURPOSES  
 NOT TO BE USED FOR CONVEYANCES  
 REVISED APRIL 1, 2020



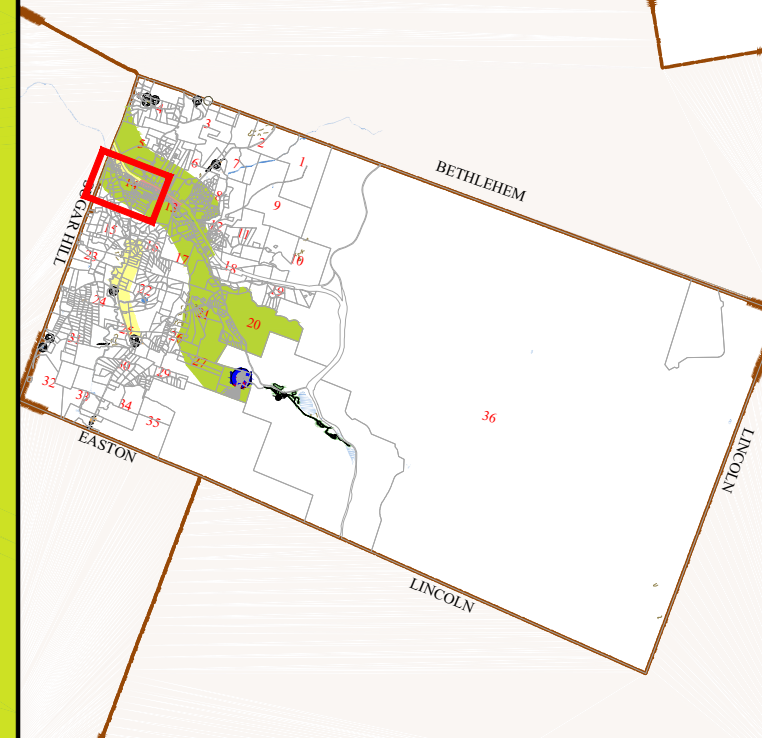
Town of  
**FRANCONIA**  
 Grafton County  
 New Hampshire

**LEGEND**

- Map 12
- Lot-Sub 20 Acs
- Acres
- S-Survey C-Calculated
- Dimensions (Feet) 200'
- Trail
- ROW
- Utility Line
- Wetlands
- Water Features
- Conservation Easements
- Exempt Properties
- Town Owned Land
- Structures




**MAP INDEX**



**MAP NUMBER**

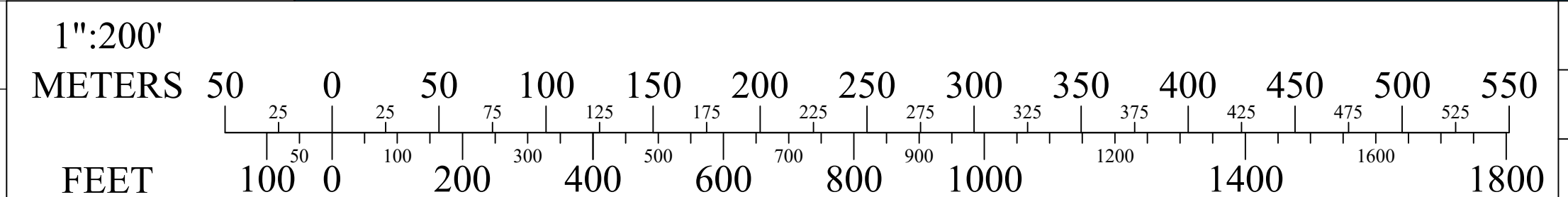
**14**



THE HORIZONTAL DATUM IS THE NEW HAMPSHIRE STATE PLANE COORDINATE SYSTEM, NAD 83.  
 FOR ASSESSMENT PURPOSES  
 NOT TO BE USED FOR CONVEYANCES

REVISIED APRIL 1, 2020

**SCALE**



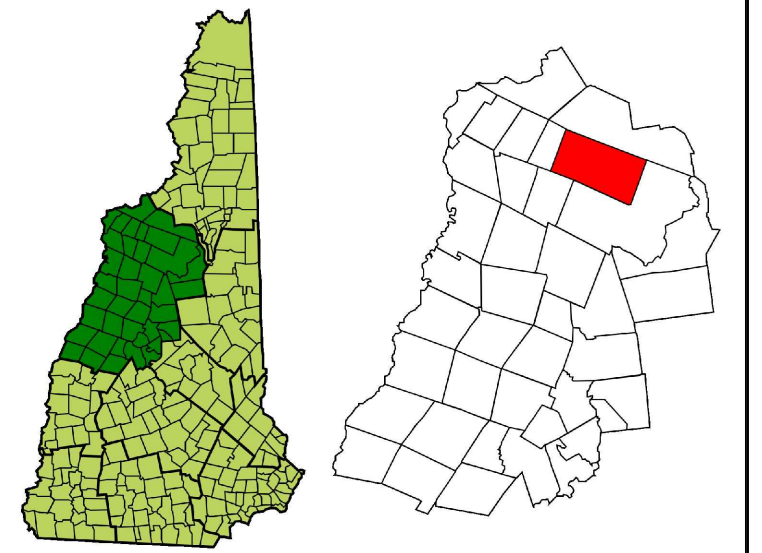
**MAP NOTES**



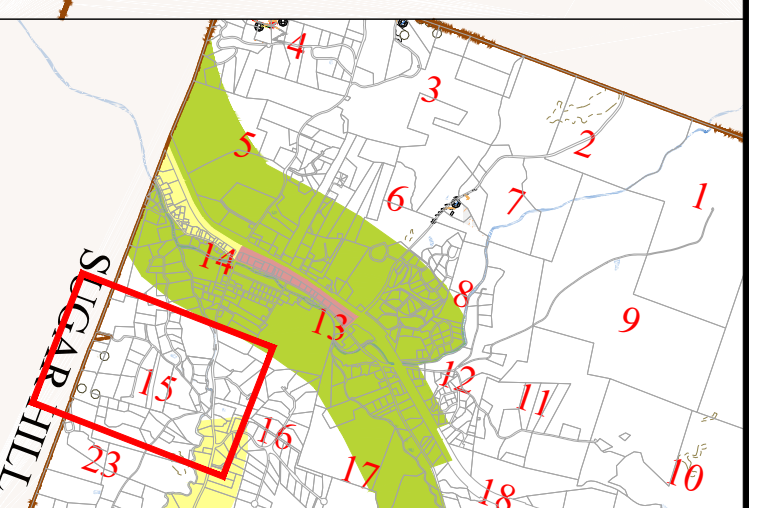
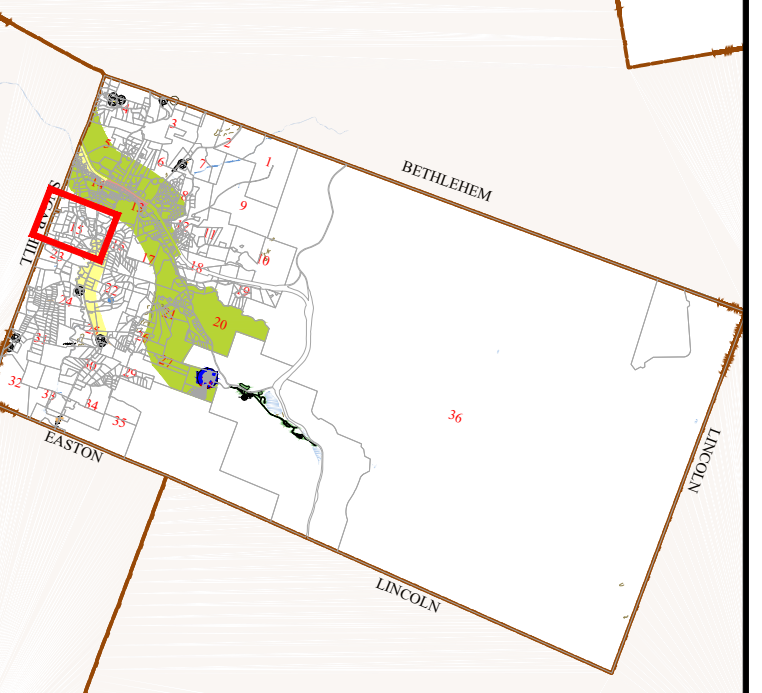
Town of  
**FRANCONIA**  
 Grafton County  
 New Hampshire

**LEGEND**

Map	12
Lot-Sub	20 AcS
Acres	200'
S-Survey C-Calculated	
Dimensions (Feet)	
Trail	
ROW	
Utility Line	
Wetlands	
Water Features	
Conservation Easements	
Exempt Properties	
Town Owned Land	
Structures	




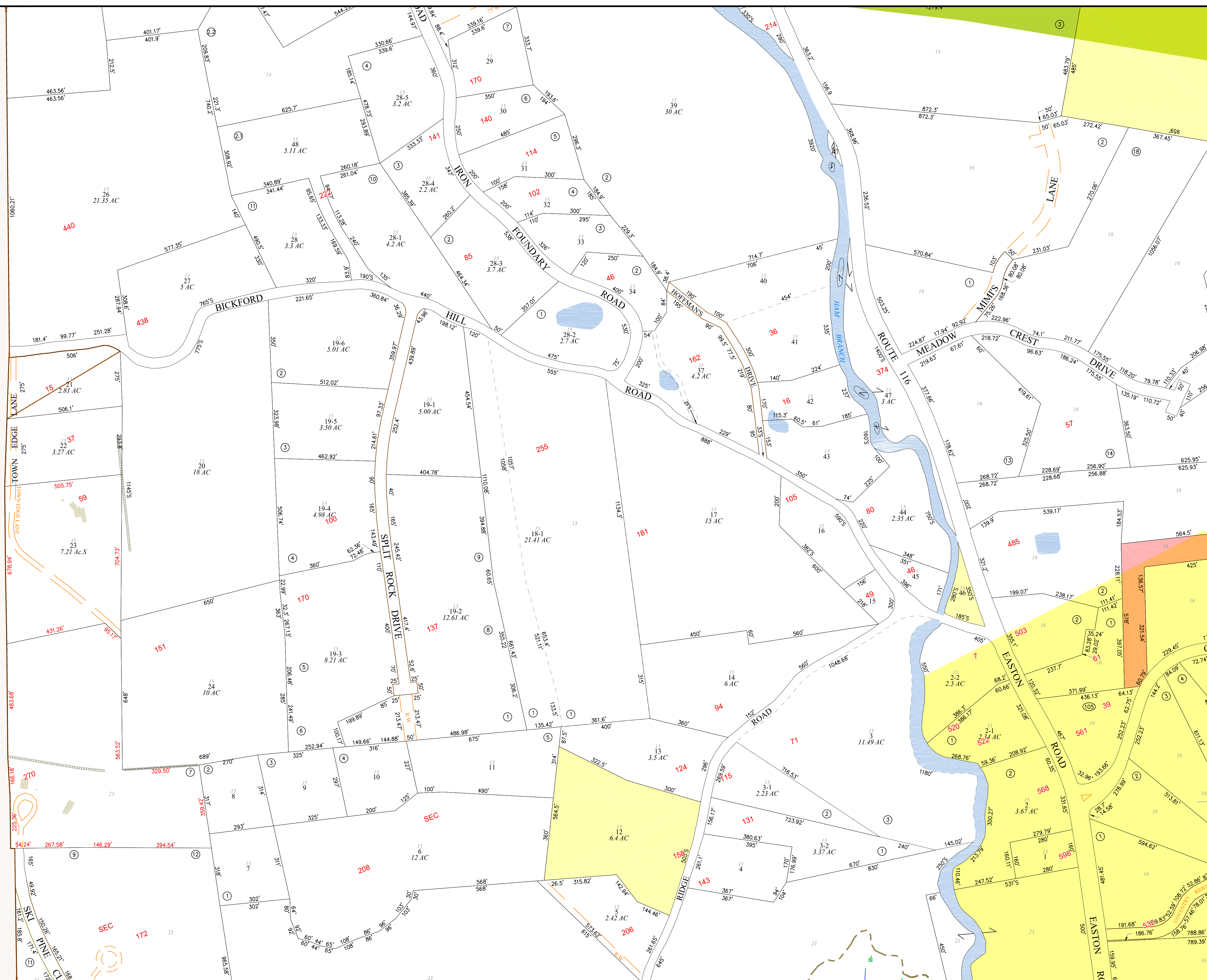
**MAP INDEX**



**MAP NUMBER**

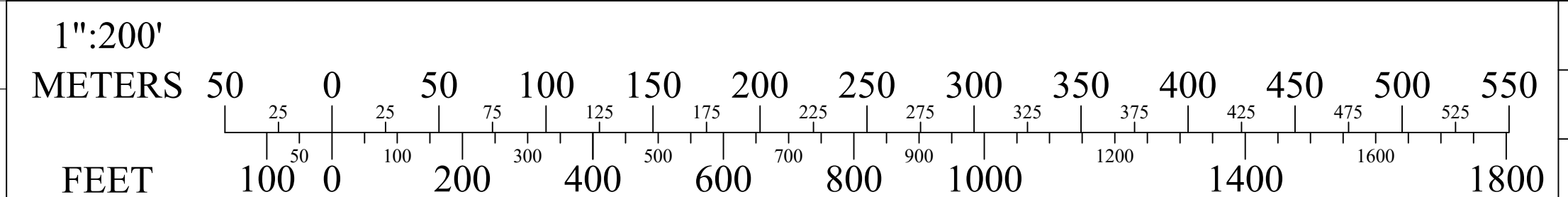
**15**

SUGAR HILL



THE HORIZONTAL DATUM IS THE NEW HAMPSHIRE STATE  
 PLANE COORDINATE SYSTEM, NAD 83.  
 FOR ASSESSMENT PURPOSES  
 NOT TO BE USED FOR CONVEYANCES  
 REVISED APRIL 1, 2020

**SCALE**



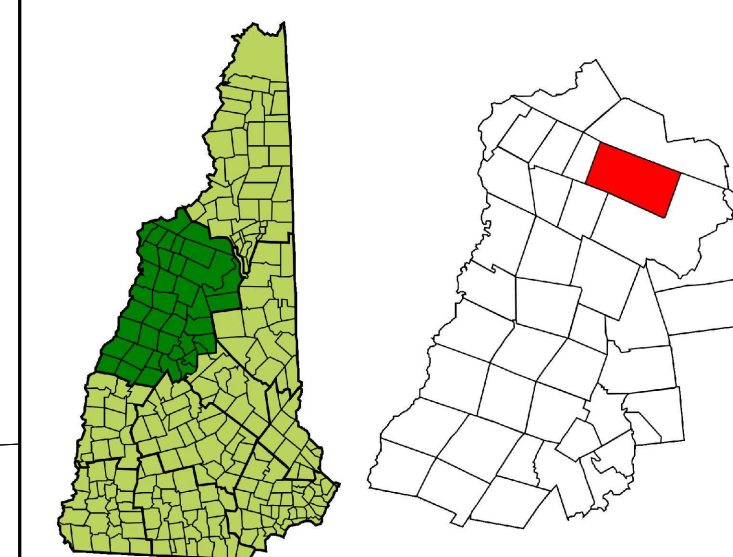
**MAP NOTES**



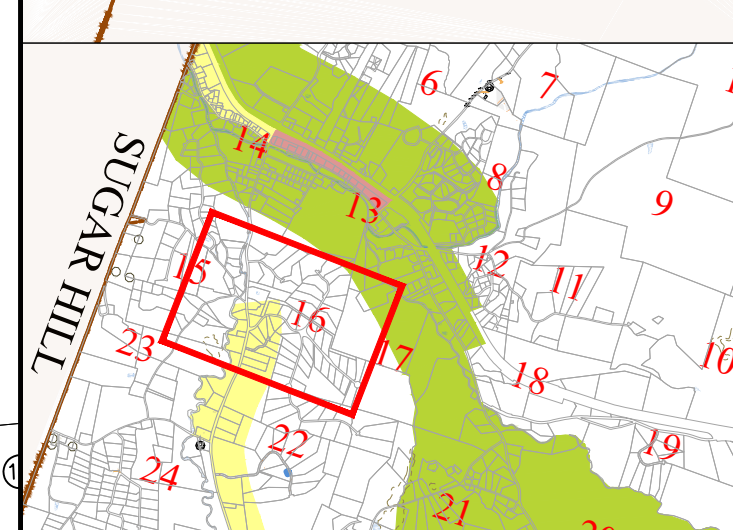
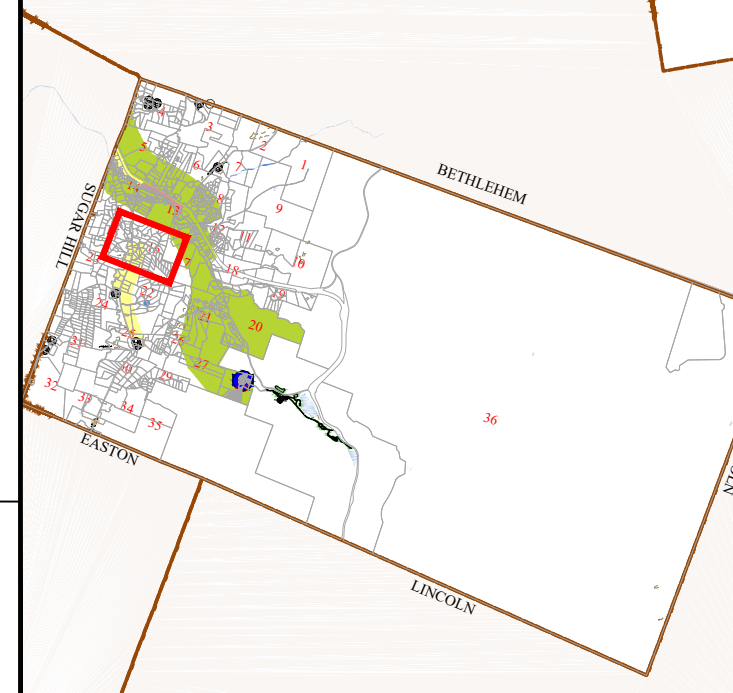

Town of
   
**FRANCONIA**
  
 Grafton County
   
 New Hampshire

**LEGEND**

Map	12
Lot-Sub	20 ACs
Acres	200'
S-Survey C-Calculated	
Dimensions (Feet)	
Trail	---
ROW	---
Utility Line	---
Wetlands	---
Water Features	---
Conservation Easements	---
Exempt Properties	---
Town Owned Land	---
Structures	---

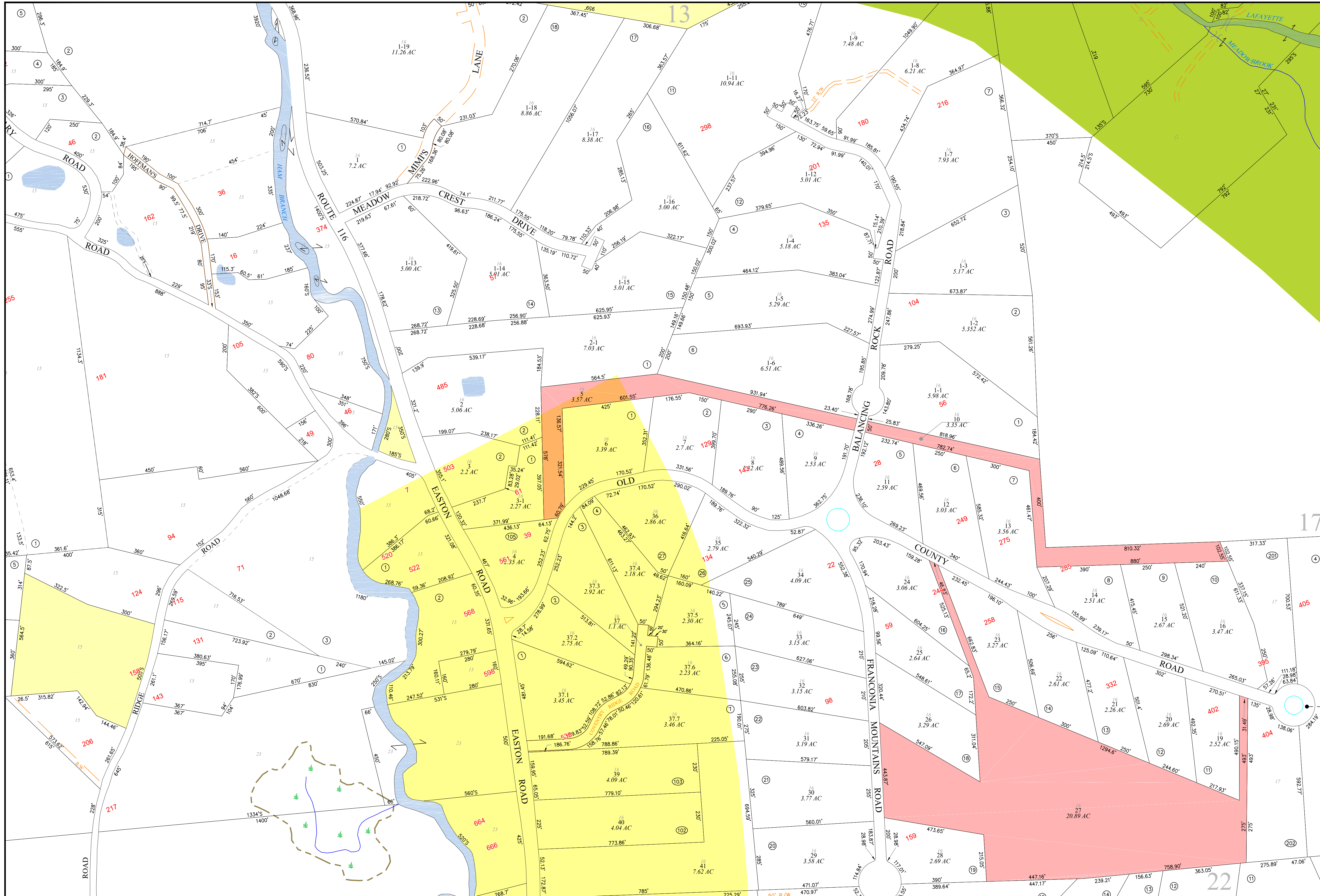


**MAP INDEX**

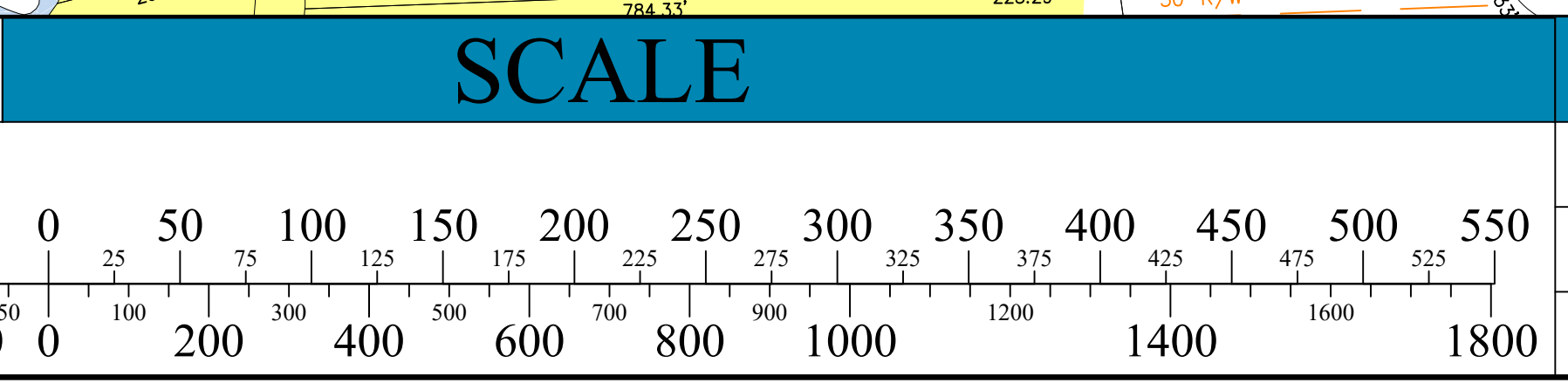


**MAP NUMBER**

**16**



THE HORIZONTAL DATUM IS THE NEW HAMPSHIRE STATE PLANE COORDINATE SYSTEM, NAD 83.
   
 FOR ASSESSMENT PURPOSES NOT TO BE USED FOR CONVEYANCES
   
 REVISED APRIL 1, 2020



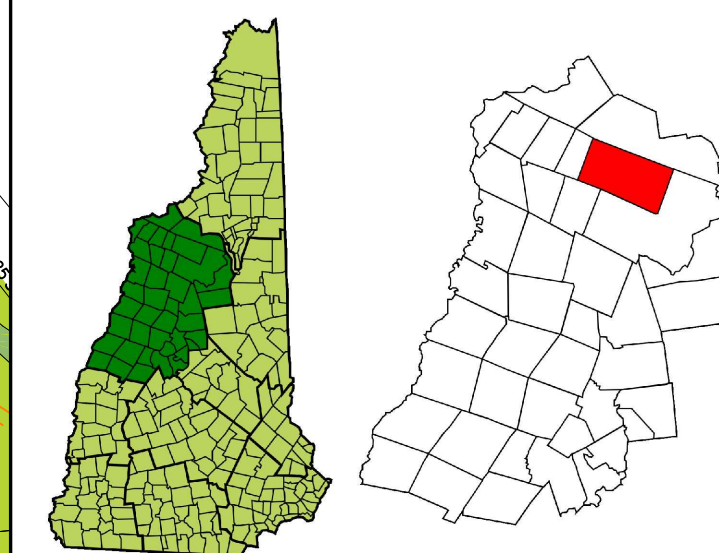
**MAP NOTES**



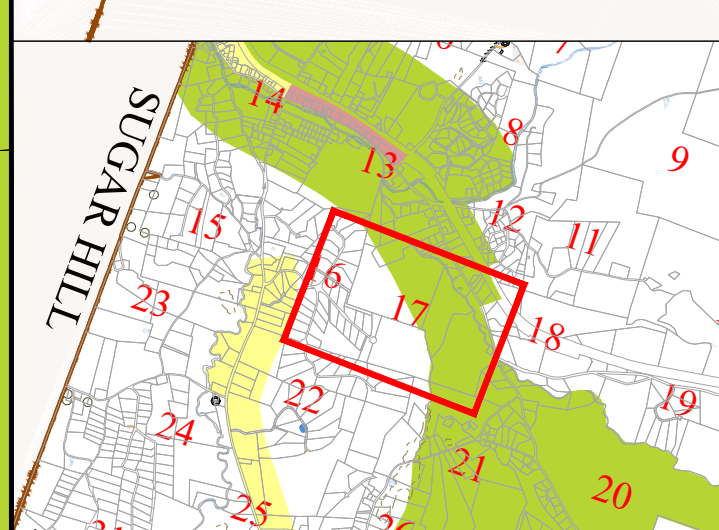
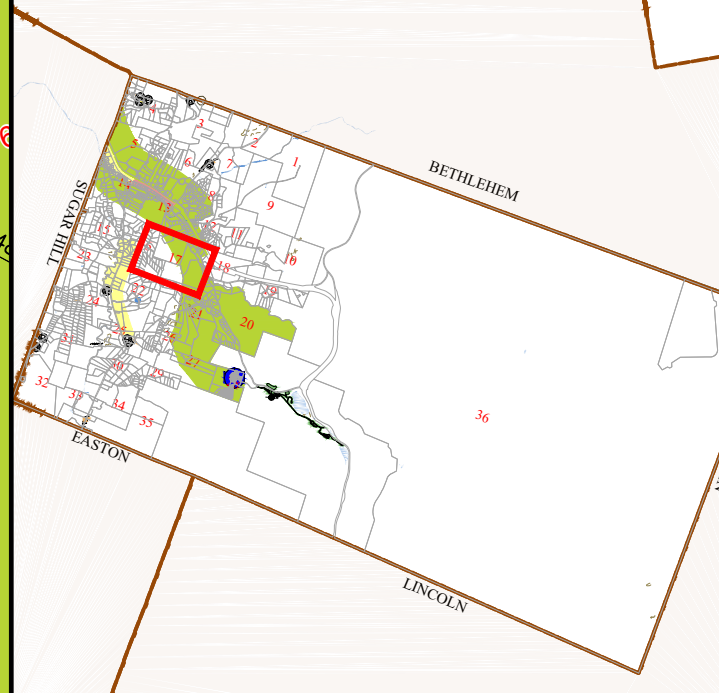
Town of
   
**FRANCONIA**
  
 Grafton County
   
 New Hampshire

**LEGEND**

Map	12
Lot-Sub	20 ACs
Acreage	200'
S-Survey C-Calculated	
Dimensions (Feet)	
Trail	
ROW	
Utility Line	
Wetlands	
Water Features	
Conservation Easements	
Exempt Properties	
Town Owned Land	
Structures	


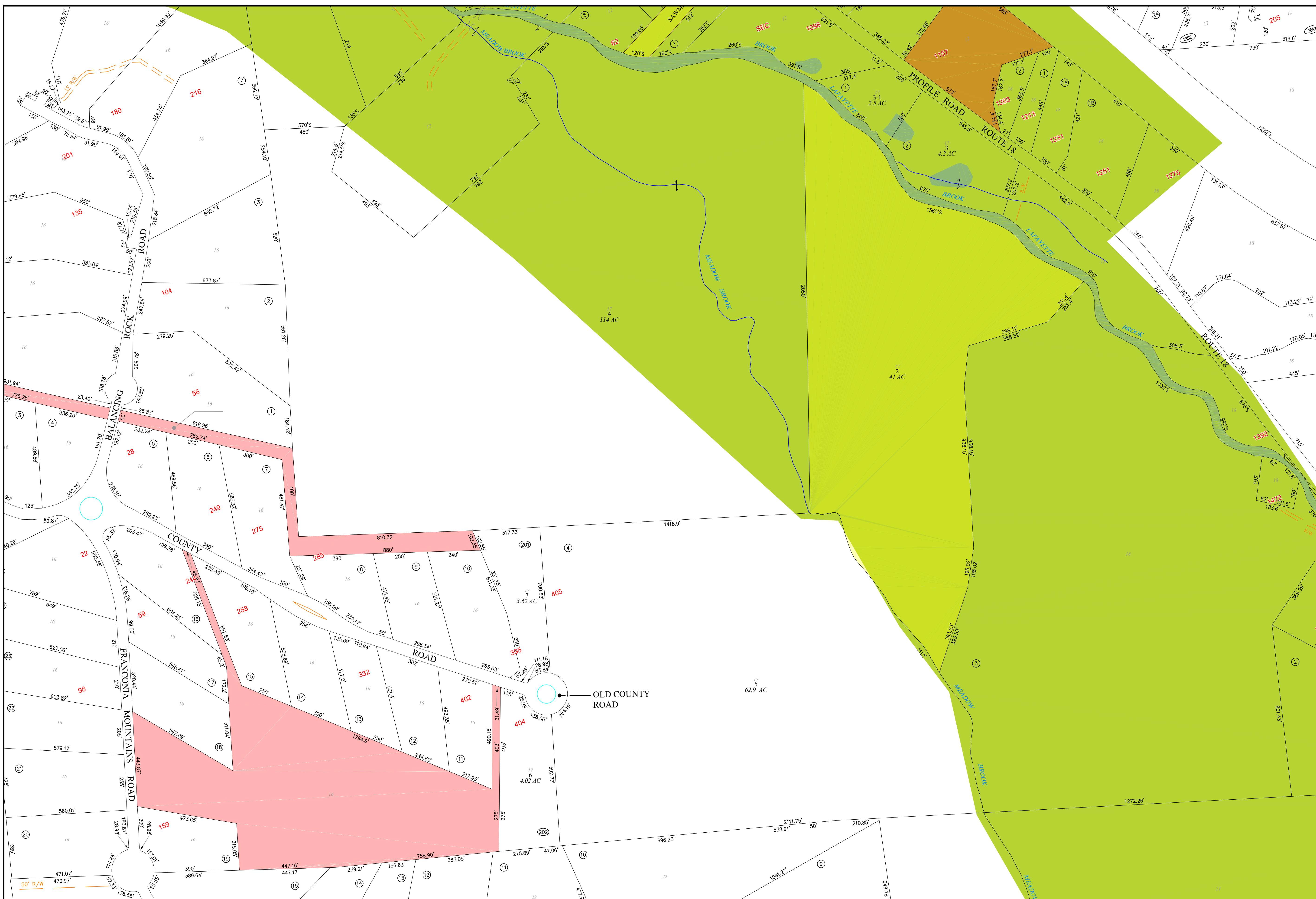


**MAP INDEX**



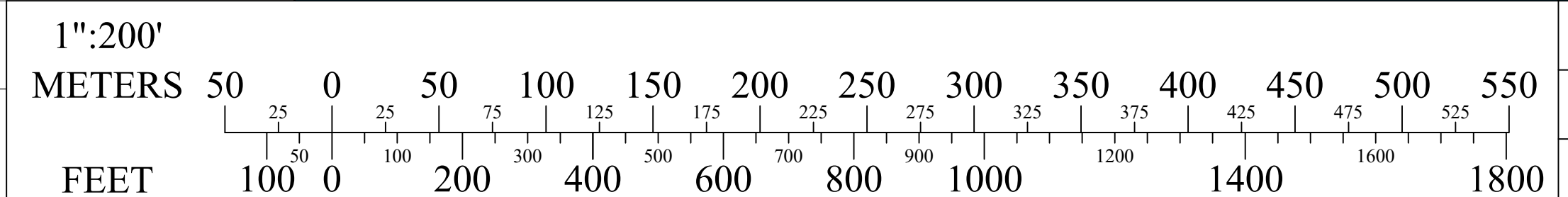
**MAP NUMBER**

**17**



THE HORIZONTAL DATUM IS THE NEW HAMPSHIRE STATE  
 PLANE COORDINATE SYSTEM, NAD 83.  
 FOR ASSESSMENT PURPOSES  
 NOT TO BE USED FOR CONVEYANCES  
 REVISED APRIL 1, 2020

**SCALE**



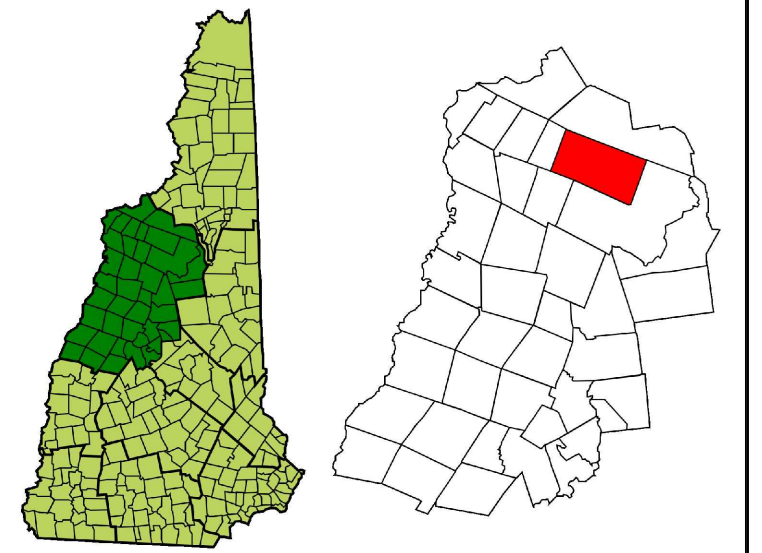
**MAP NOTES**



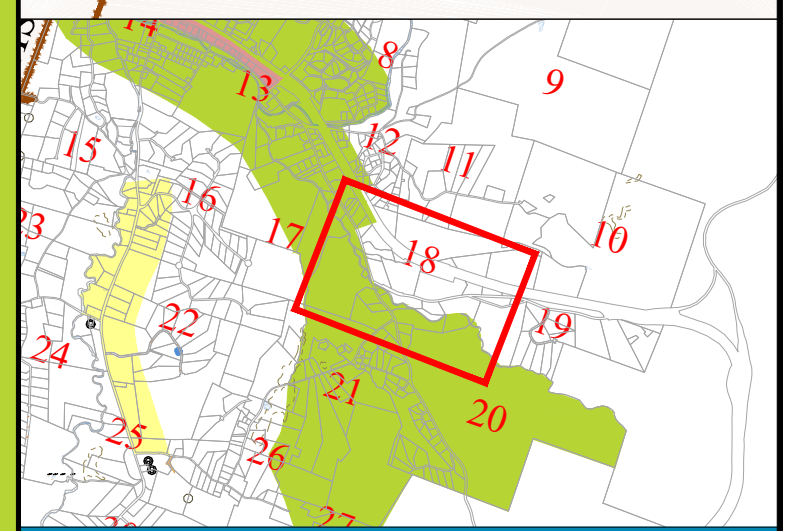
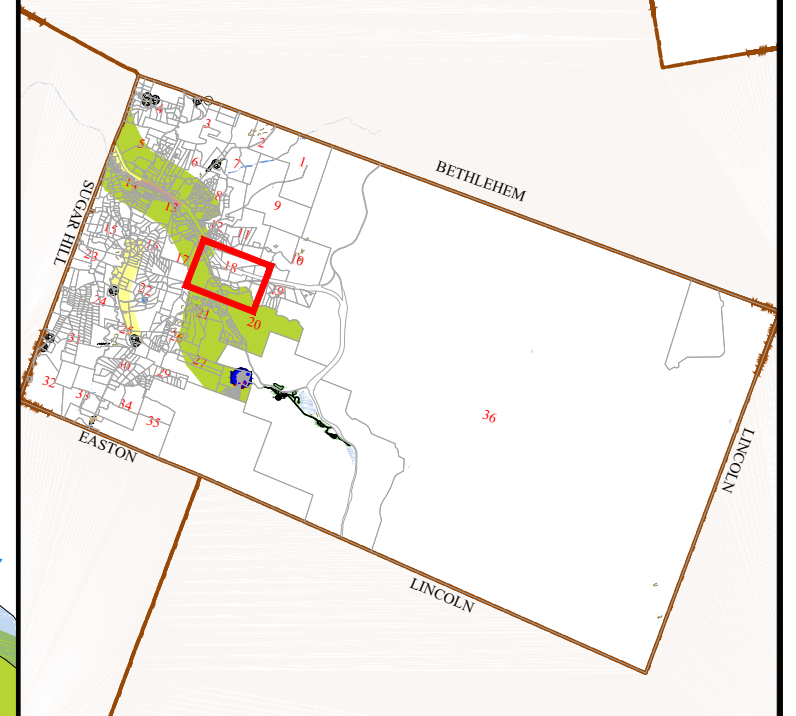

Town of  
**FRANCONIA**  
 Grafton County  
 New Hampshire

**LEGEND**

Map	12
Lot-Sub	20 ACs
Acres	200'
S-Survey C-Calculated	
Dimensions (Feet)	
Trail	---
ROW	---
Utility Line	---
Wetlands	---
Water Features	---
Conservation Easements	---
Exempt Properties	---
Town Owned Land	---
Structures	---


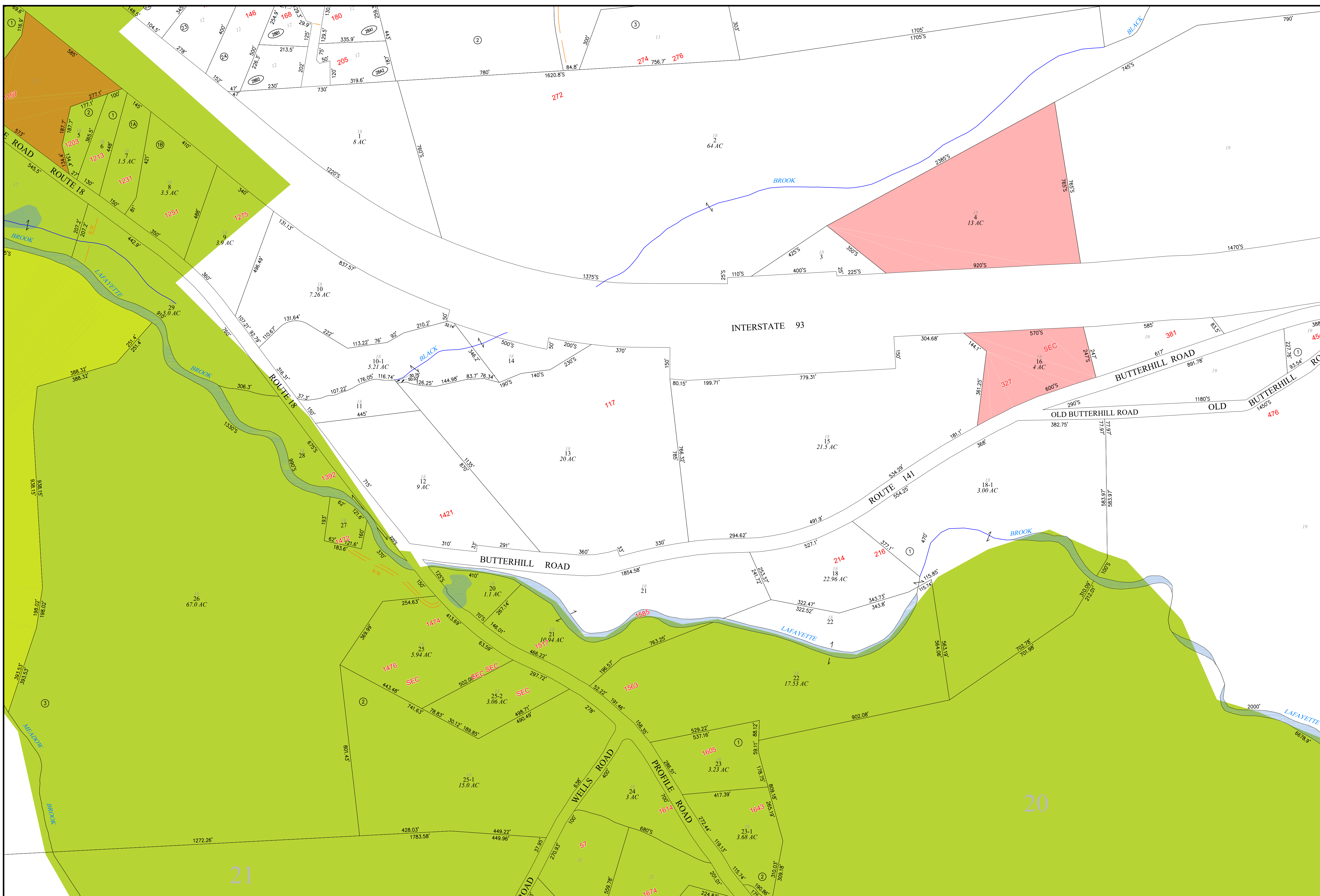


**MAP INDEX**



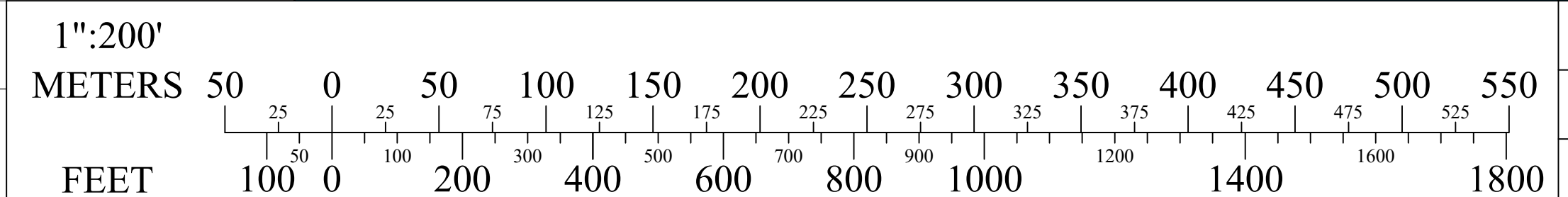
**MAP NUMBER**

**18**



THE HORIZONTAL DATUM IS THE NEW HAMPSHIRE STATE PLANE COORDINATE SYSTEM, NAD 83.  
 FOR ASSESSMENT PURPOSES  
 NOT TO BE USED FOR CONVEYANCES  
 REVISED APRIL 1, 2020

**SCALE**



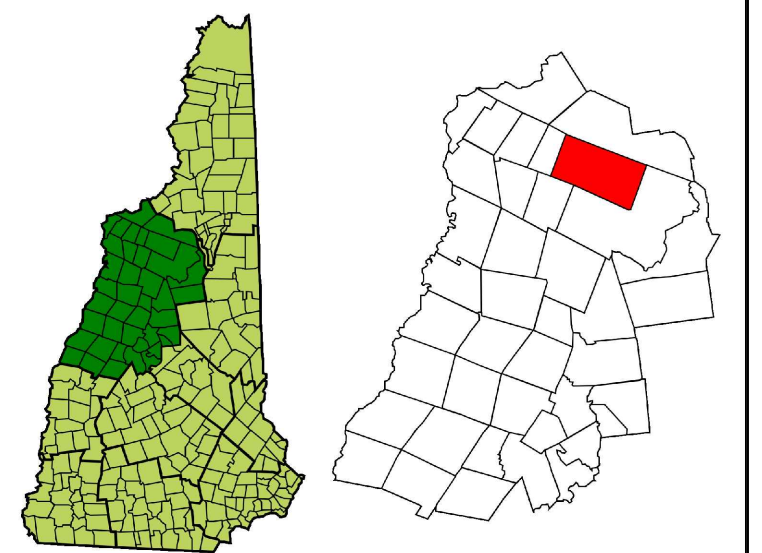
**MAP NOTES**



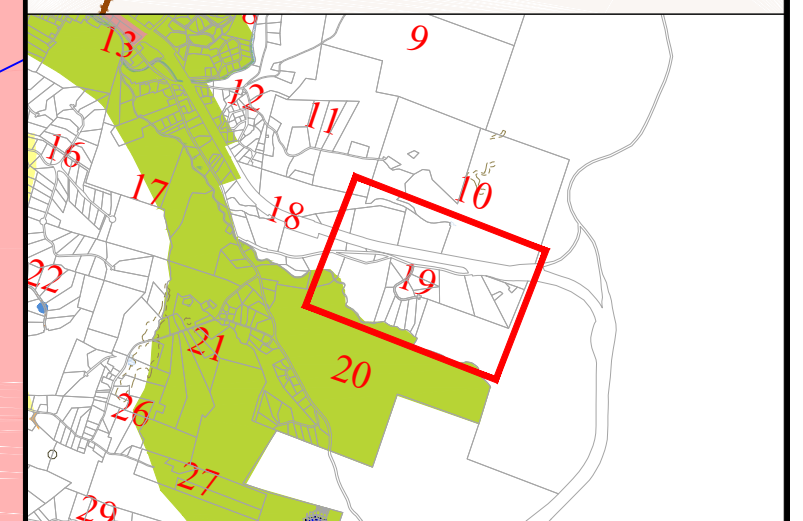
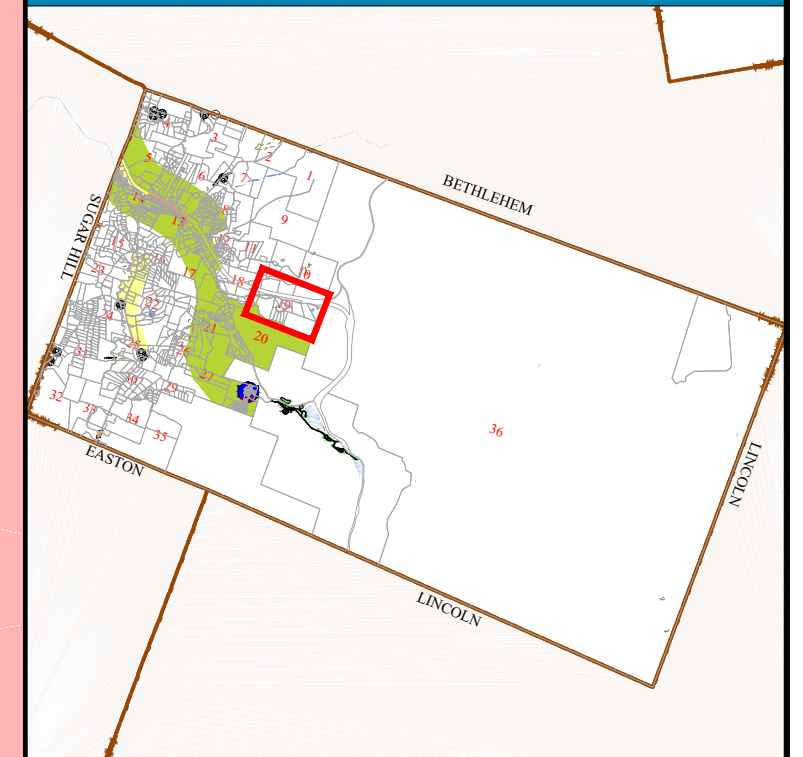

Town of
   
**FRANCONIA**
  
 Grafton County
   
 New Hampshire

**LEGEND**

Map	12
Lot-Sub	20 ACs
Acreage	200'
S-Survey C-Calculated	
Dimensions (Feet)	
Trail	
ROW	
Utility Line	
Wetlands	
Water Features	
Conservation Easements	
Exempt Properties	
Town Owned Land	
Structures	

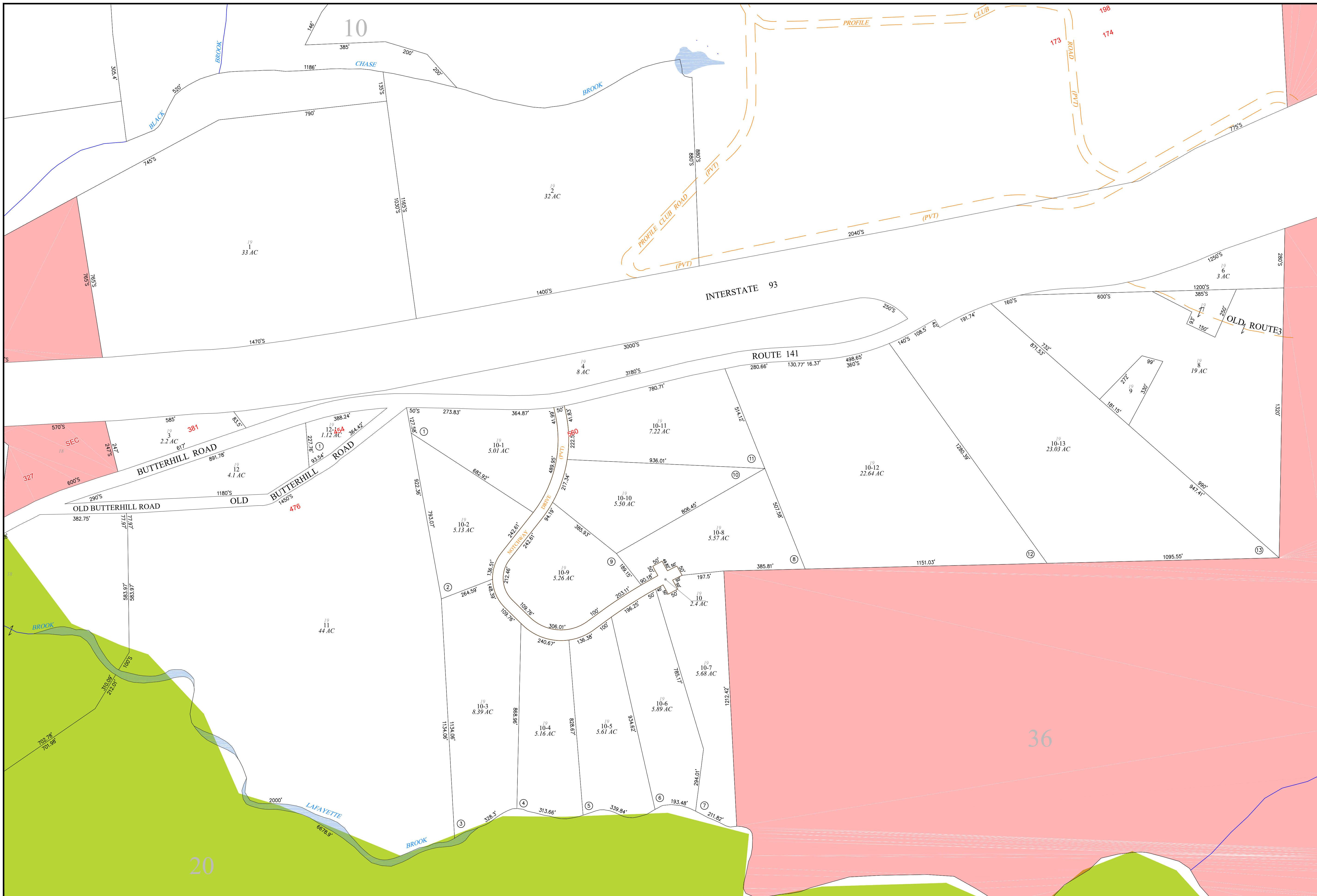


**MAP INDEX**

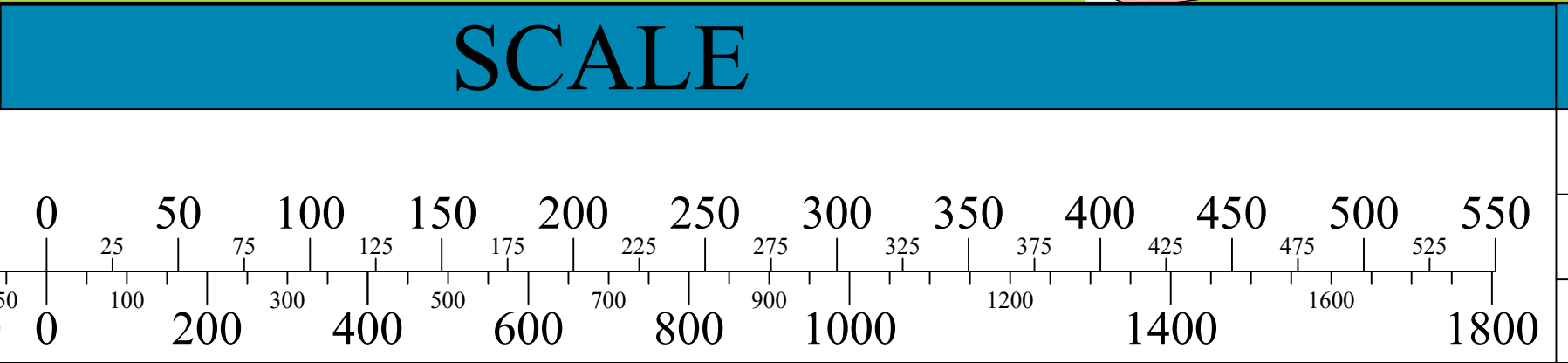


**MAP NUMBER**

**19**

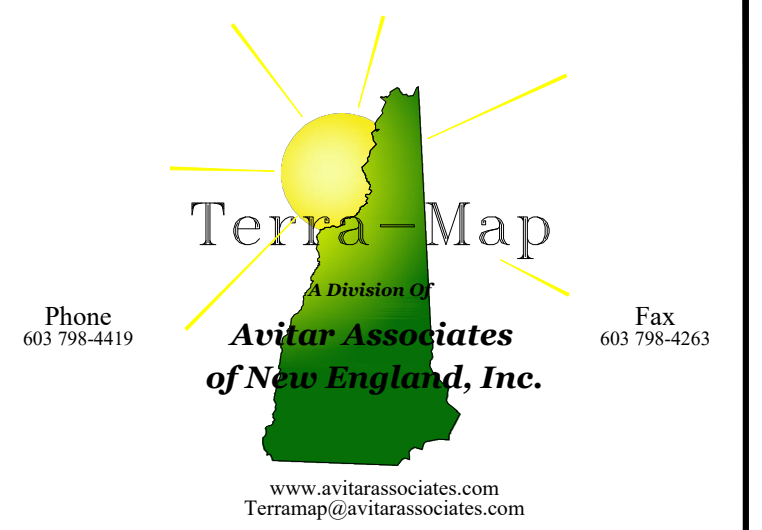
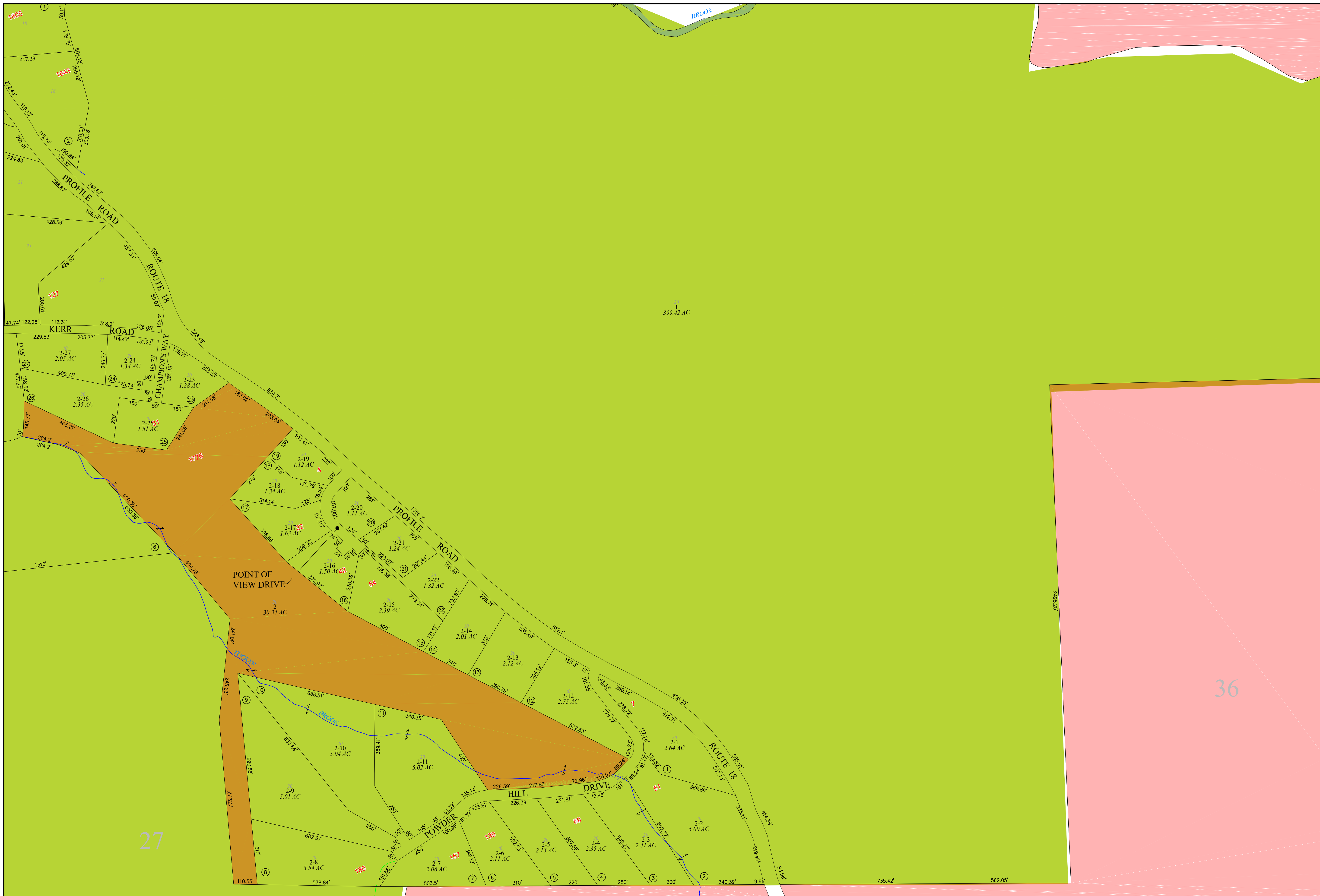


THE HORIZONTAL DATUM IS THE NEW HAMPSHIRE STATE
   
 PLANE COORDINATE SYSTEM, NAD 83.
   
 FOR ASSESSMENT PURPOSES
   
 NOT TO BE USED FOR CONVEYANCES
   
 REVISED APRIL 1, 2020



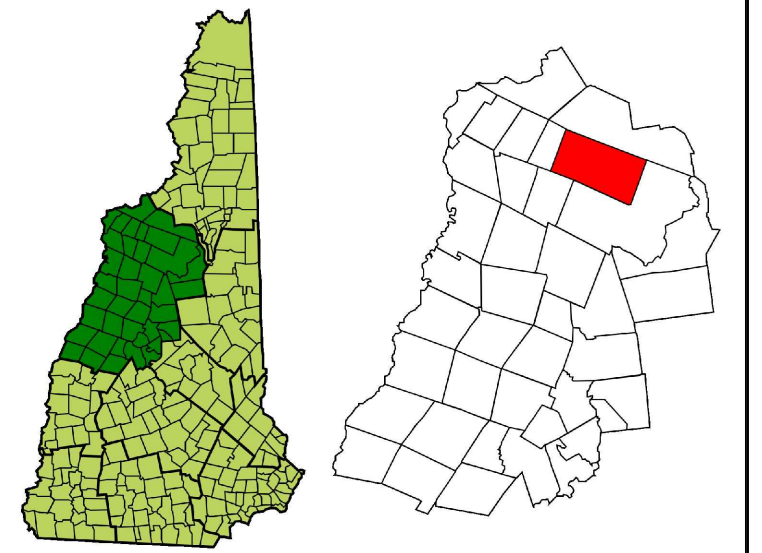
**MAP NOTES**



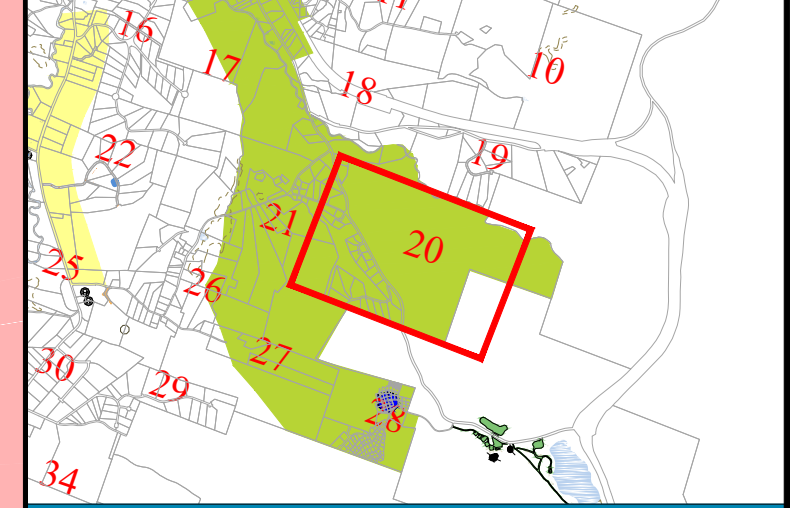
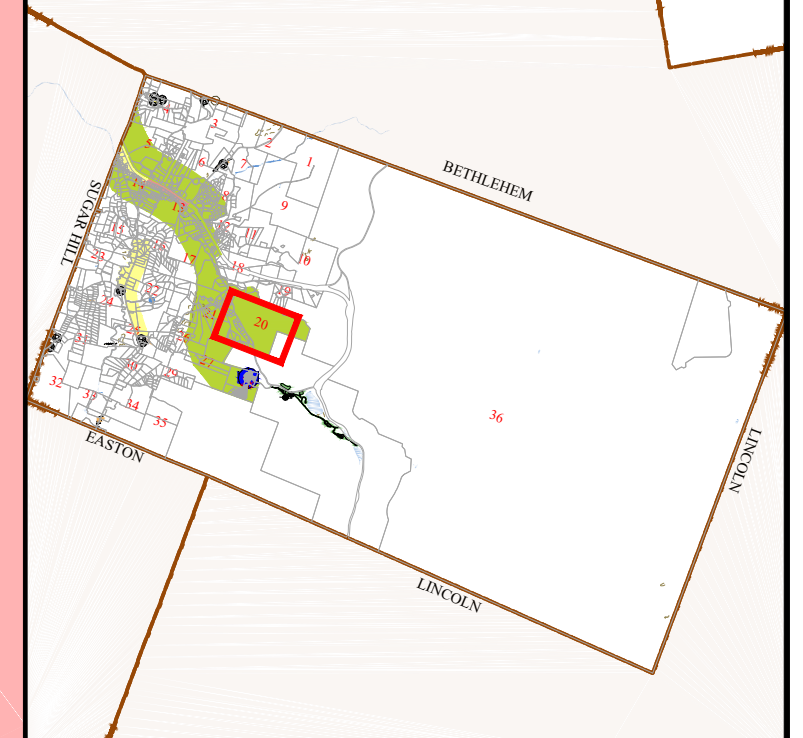


Town of  
**FRANCONIA**  
Grafton County  
New Hampshire

LEGEND	
Map	12
Lot-Sub	20 AcS
Acreage	200'
S-Survey C-Calculated	
Dimensions (Feet)	
Trail	
ROW	
Utility Line	
Wetlands	
Water Features	
Conservation Easements	
Exempt Properties	
Town Owned Land	
Structures	



MAP INDEX

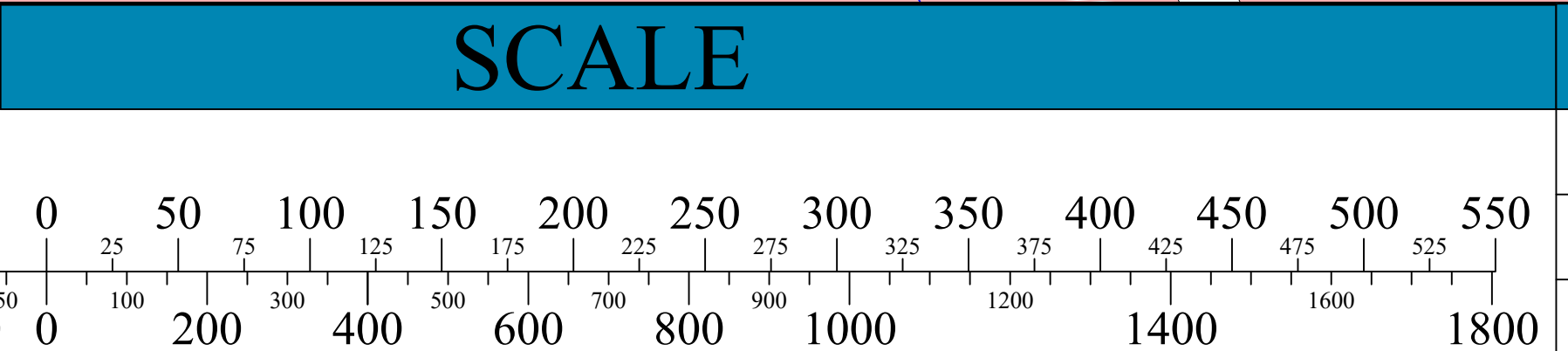


MAP NUMBER

**20**

THE HORIZONTAL DATUM IS THE NEW HAMPSHIRE STATE PLANE COORDINATE SYSTEM, NAD 83.  
FOR ASSESSMENT PURPOSES  
NOT TO BE USED FOR CONVEYANCES

REVISIED APRIL 1, 2020



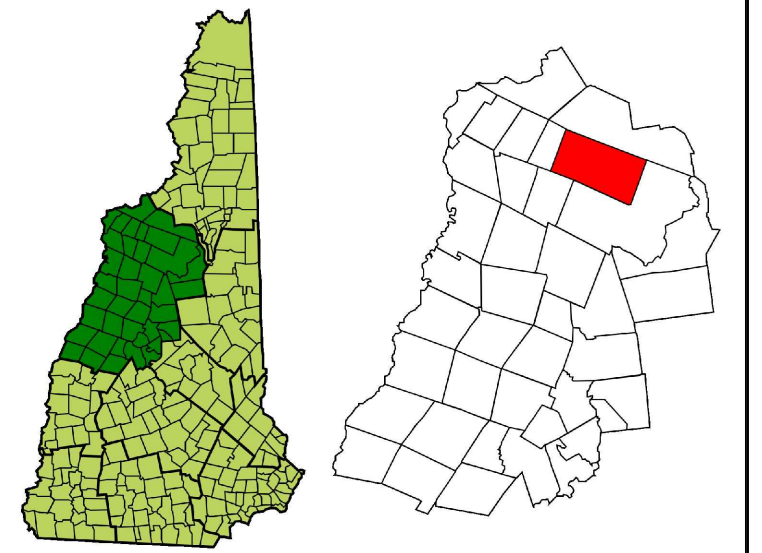
MAP NOTES



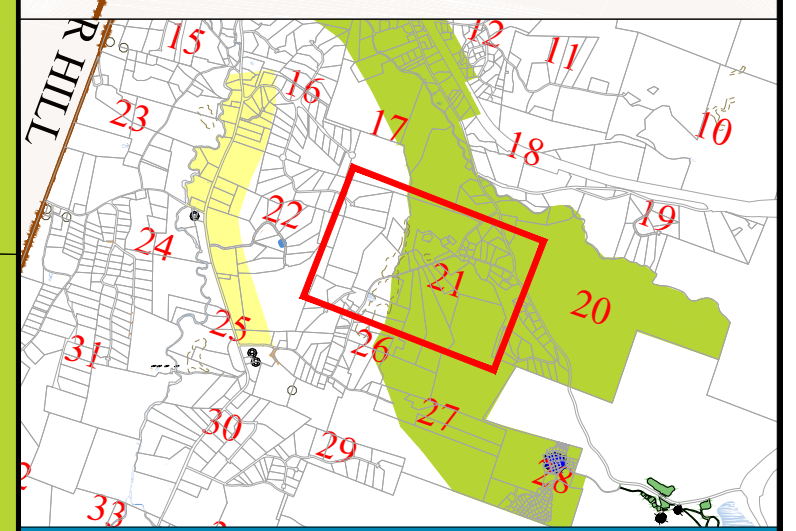
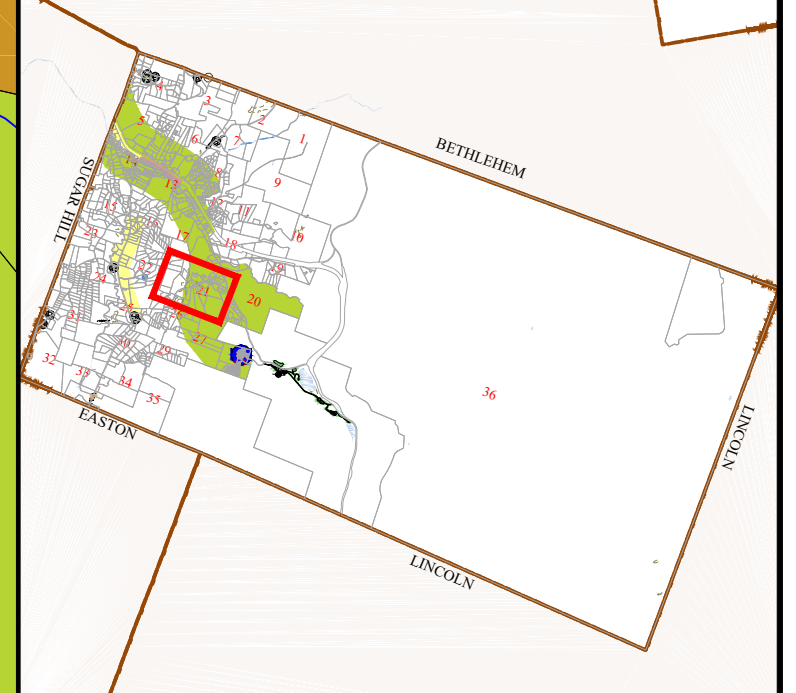
Town of
   
**FRANCONIA**
  
 Grafton County
   
 New Hampshire

**LEGEND**

Map	12
Lot-Sub	20 AcS
Acres	200'
S-Survey C-Calculated	
Dimensions (Feet)	
Trail	
ROW	
Utility Line	
Wetlands	
Water Features	
Conservation Easements	
Exempt Properties	
Town Owned Land	
Structures	

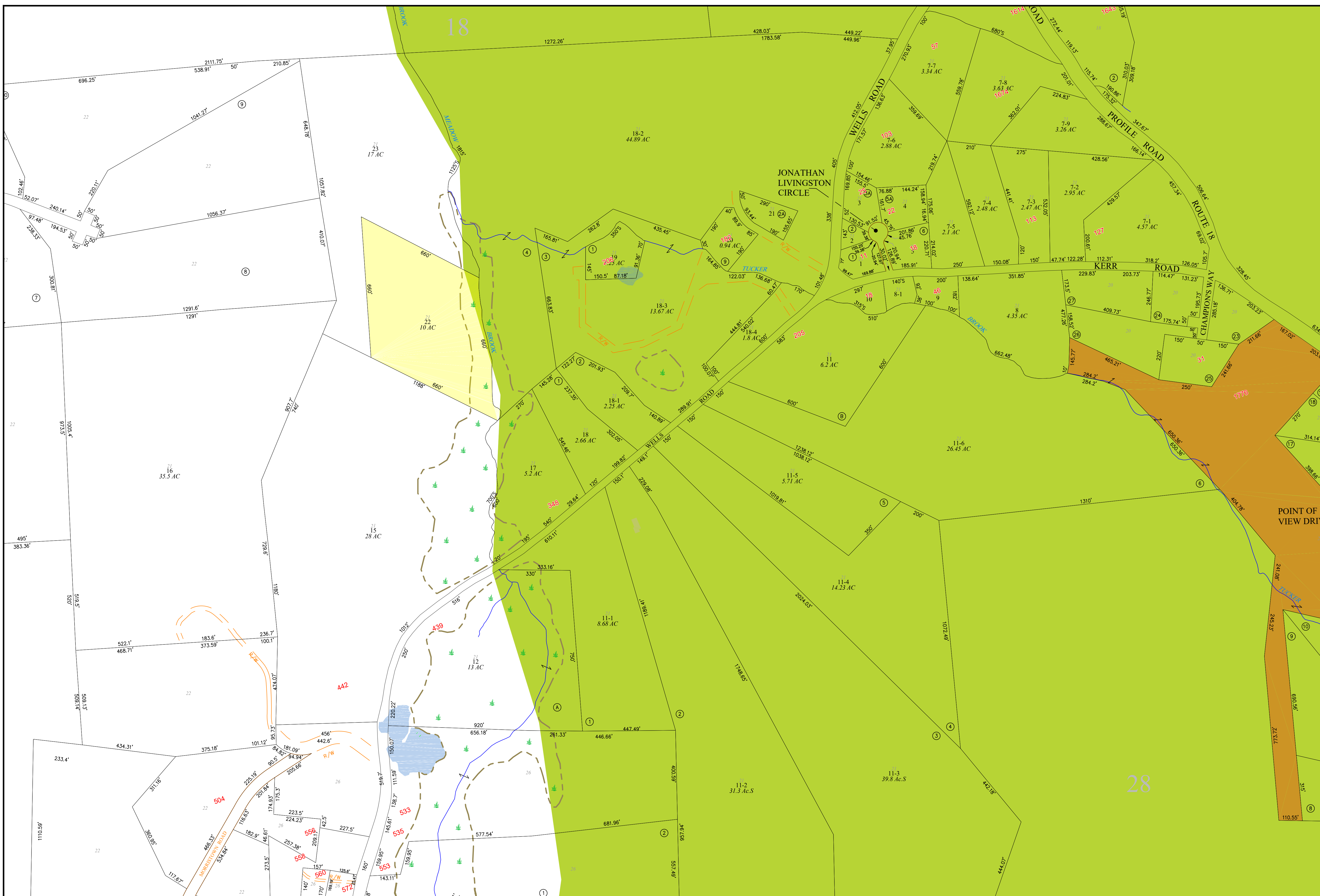


**MAP INDEX**

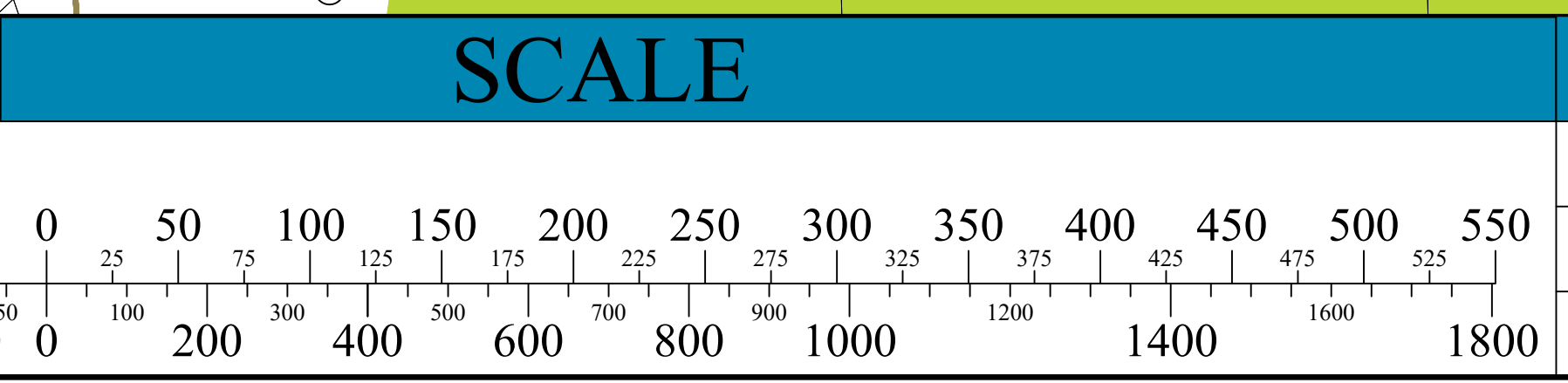


**MAP NUMBER**

**21**



THE HORIZONTAL DATUM IS THE NEW HAMPSHIRE STATE PLANE COORDINATE SYSTEM, NAD 83.
   
 FOR ASSESSMENT PURPOSES
   
 NOT TO BE USED FOR CONVEYANCES
   
 REVISED APRIL 1, 2020



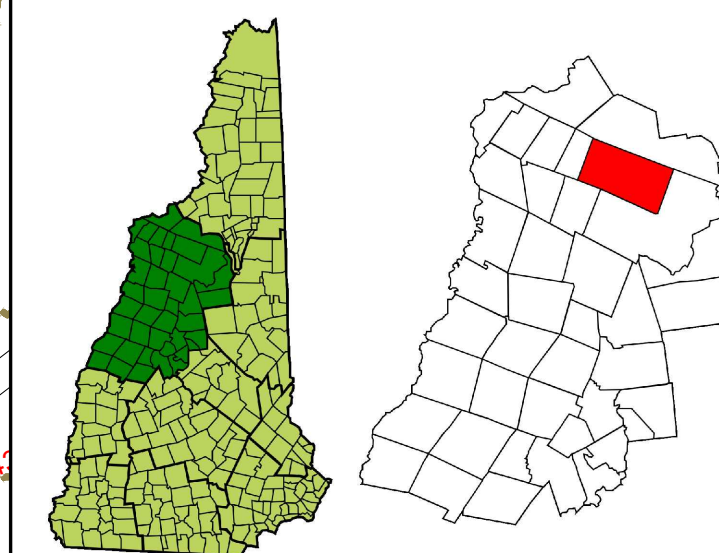
**MAP NOTES**



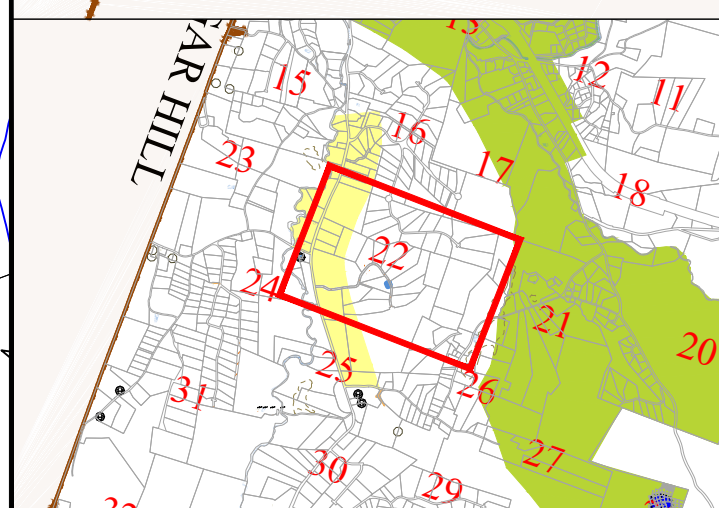
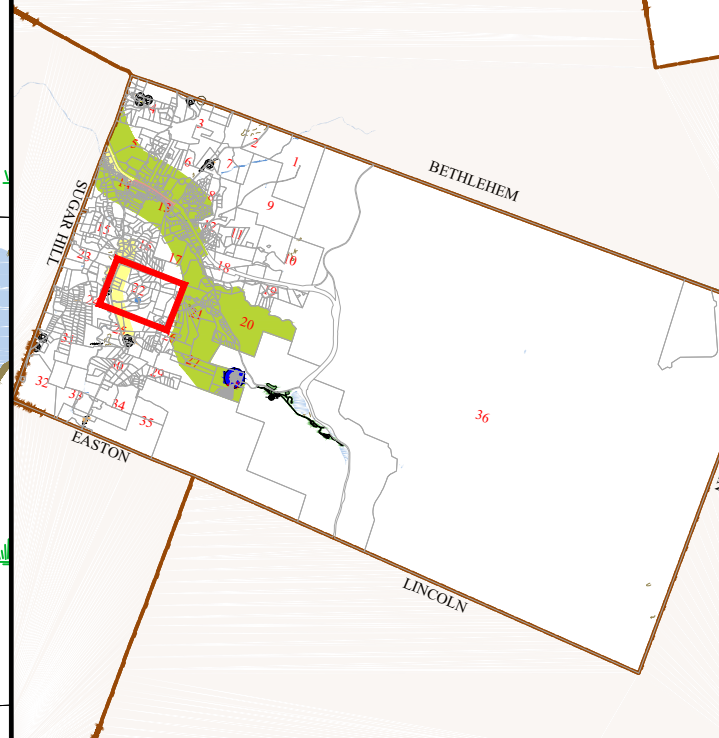
Town of
   
**FRANCONIA**
  
 Grafton County
   
 New Hampshire

**LEGEND**

Map	12
Lot-Sub	20 AcS
Acres	200'
S-Survey C-Calculated	
Dimensions (Feet)	
Trail	
ROW	
Utility Line	
Wetlands	
Water Features	
Conservation Easements	
Exempt Properties	
Town Owned Land	
Structures	

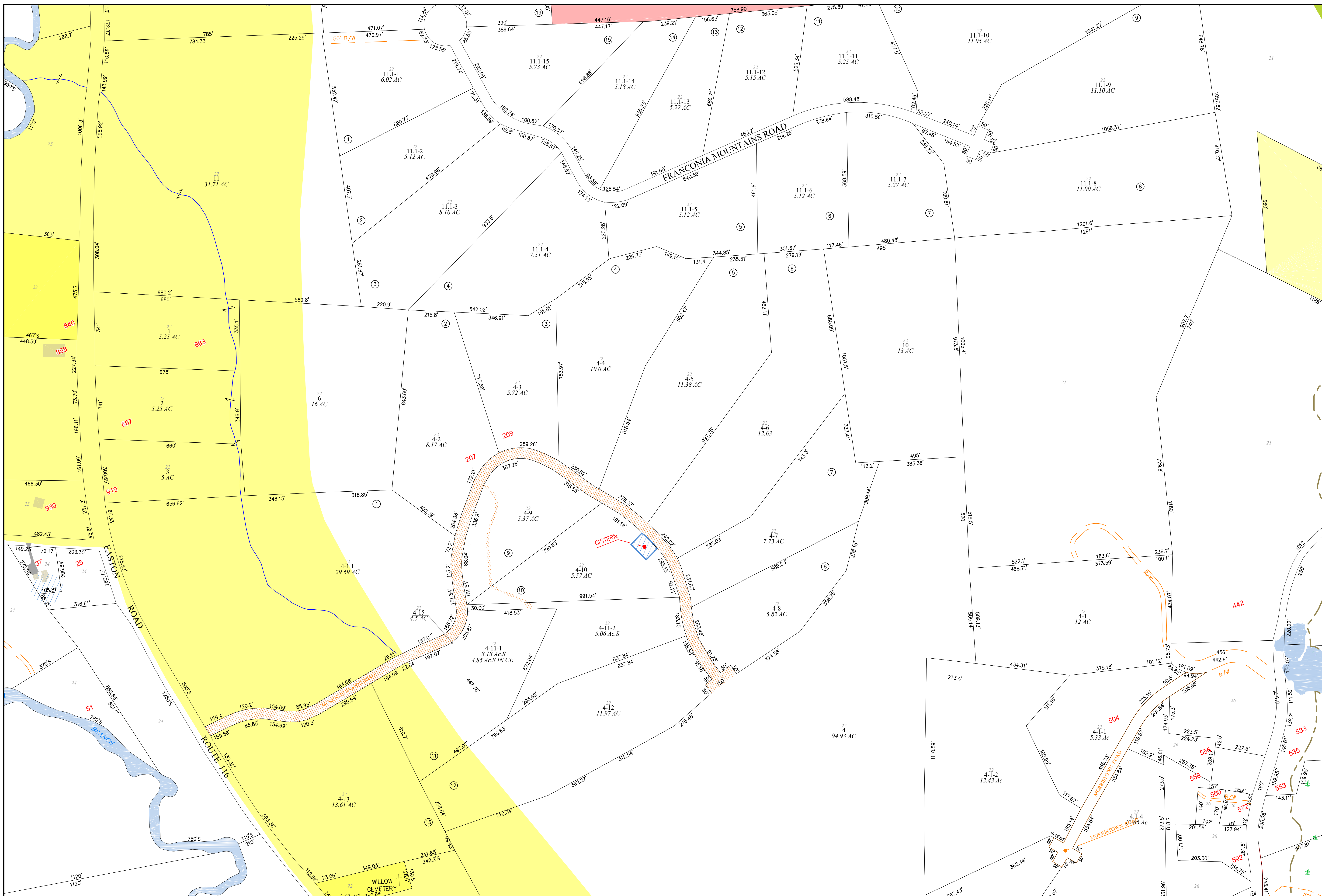


**MAP INDEX**

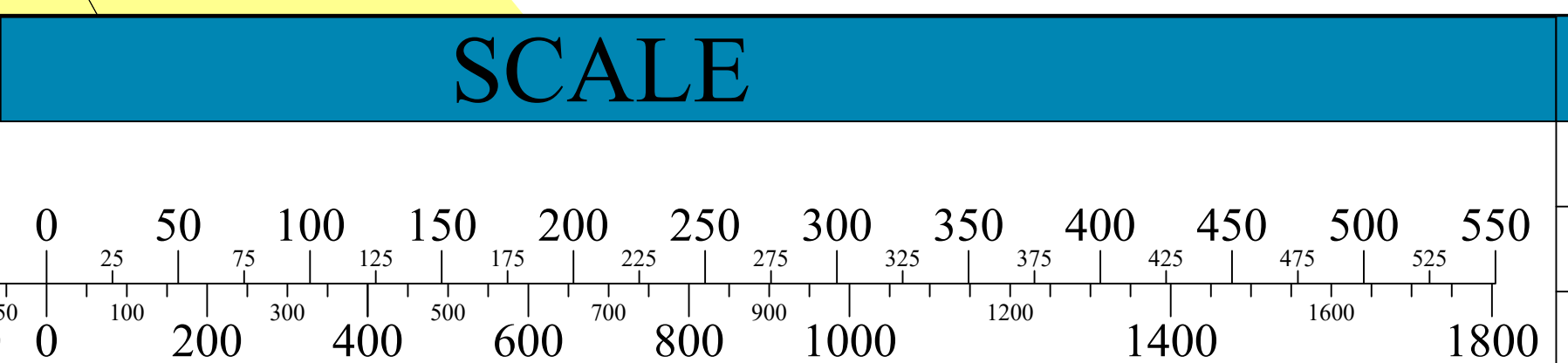


**MAP NUMBER**

**22**



THE HORIZONTAL DATUM IS THE NEW HAMPSHIRE STATE PLANE COORDINATE SYSTEM, NAD 83.
   
 FOR ASSESSMENT PURPOSES
   
 NOT TO BE USED FOR CONVEYANCES
   
 REVISED APRIL 1, 2020



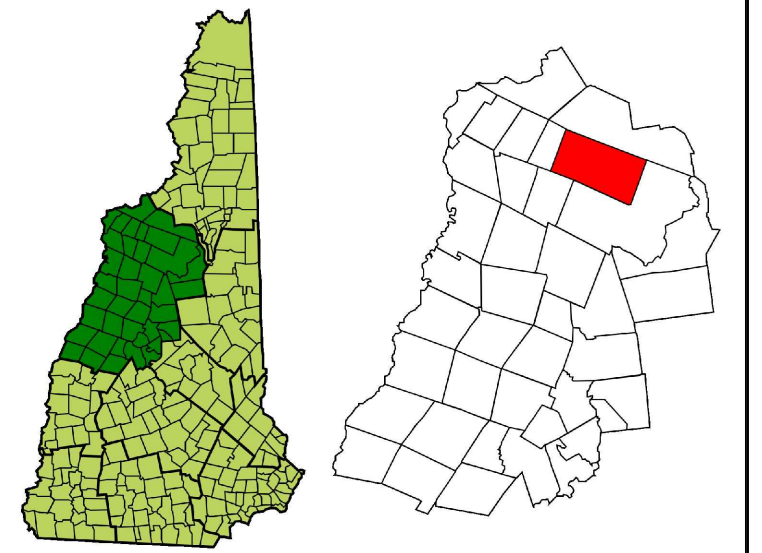
**MAP NOTES**



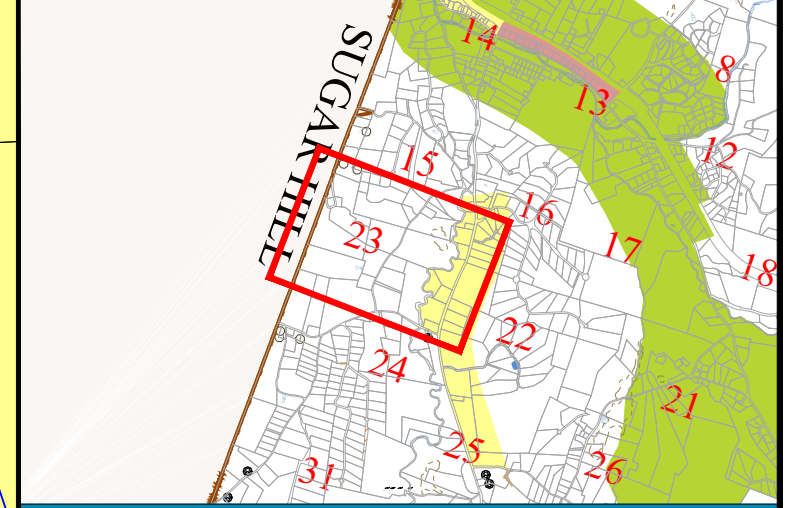
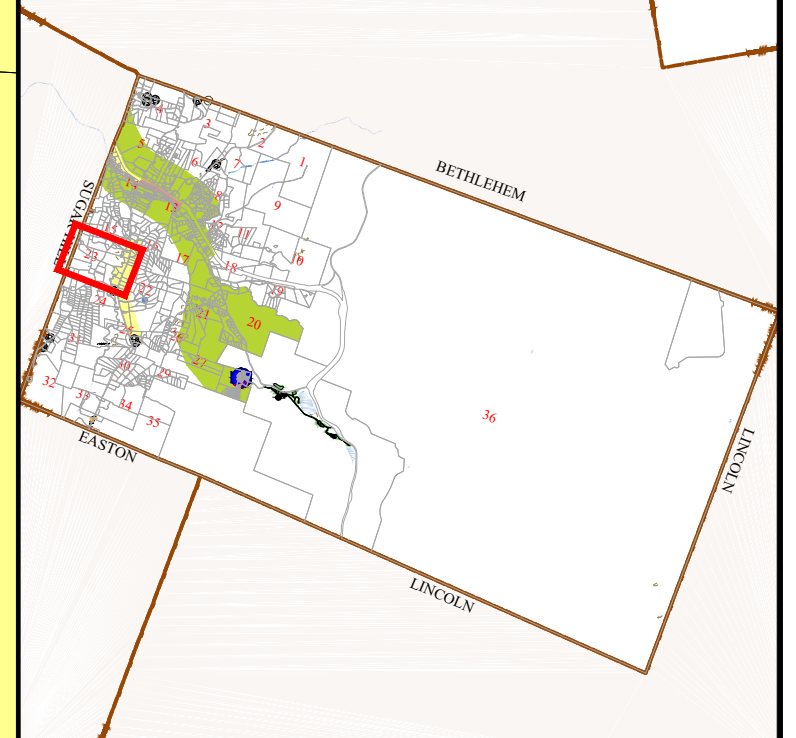
Town of  
**FRANCONIA**  
 Grafton County  
 New Hampshire

**LEGEND**

Map	12
Lot-Sub	20 AcS
Acres	200'
S-Survey C-Calculated	
Dimensions (Feet)	
Trail	---
ROW	---
Utility Line	---
Wetlands	---
Water Features	---
Conservation Easements	---
Exempt Properties	---
Town Owned Land	---
Structures	---

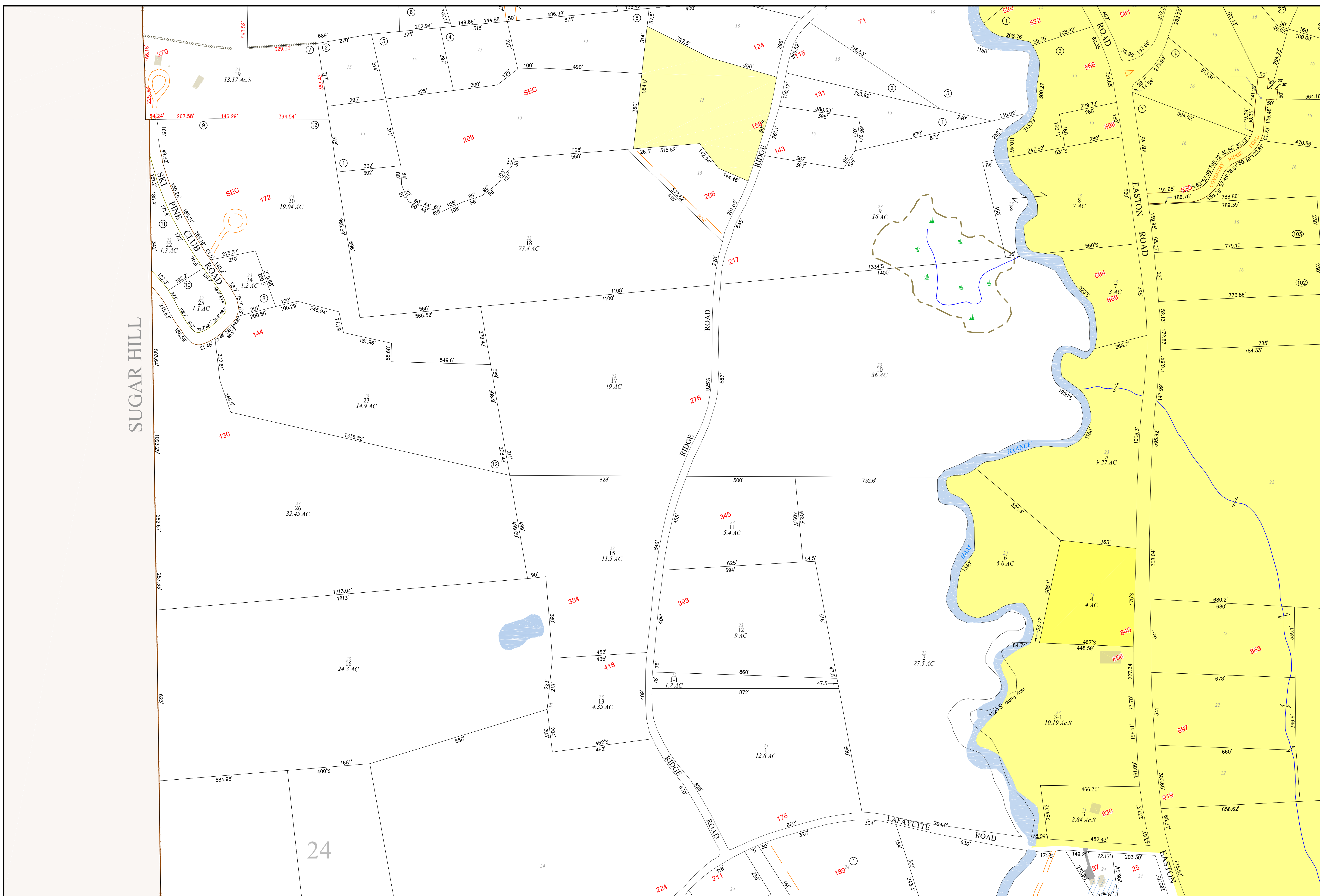


**MAP INDEX**

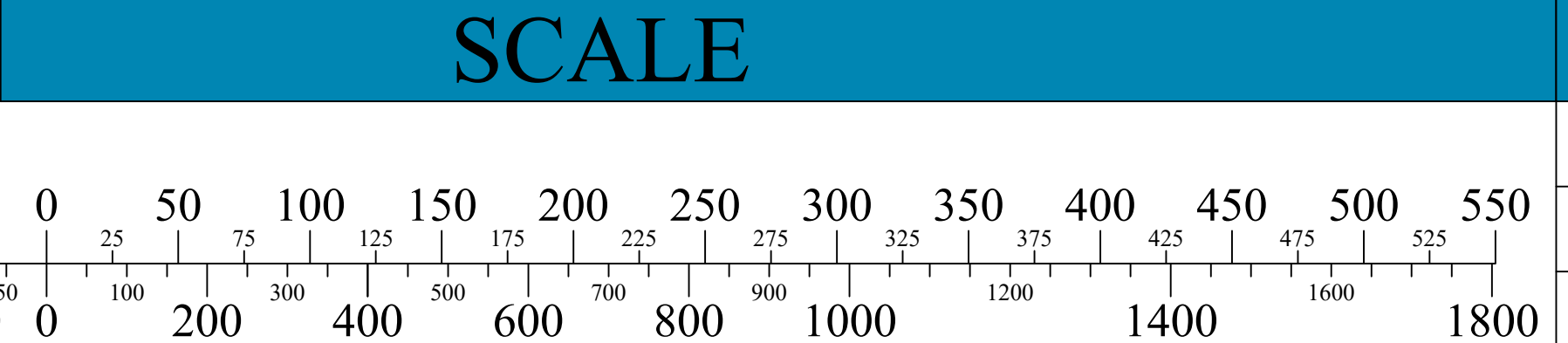


**MAP NUMBER**

**23**



THE HORIZONTAL DATUM IS THE NEW HAMPSHIRE STATE PLANE COORDINATE SYSTEM, NAD 83.  
 FOR ASSESSMENT PURPOSES  
 NOT TO BE USED FOR CONVEYANCES  
 REVISED APRIL 1, 2020



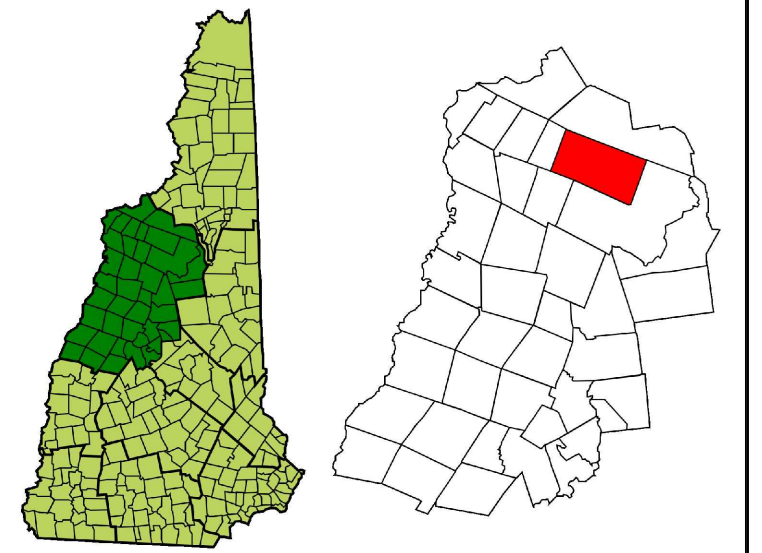
**MAP NOTES**



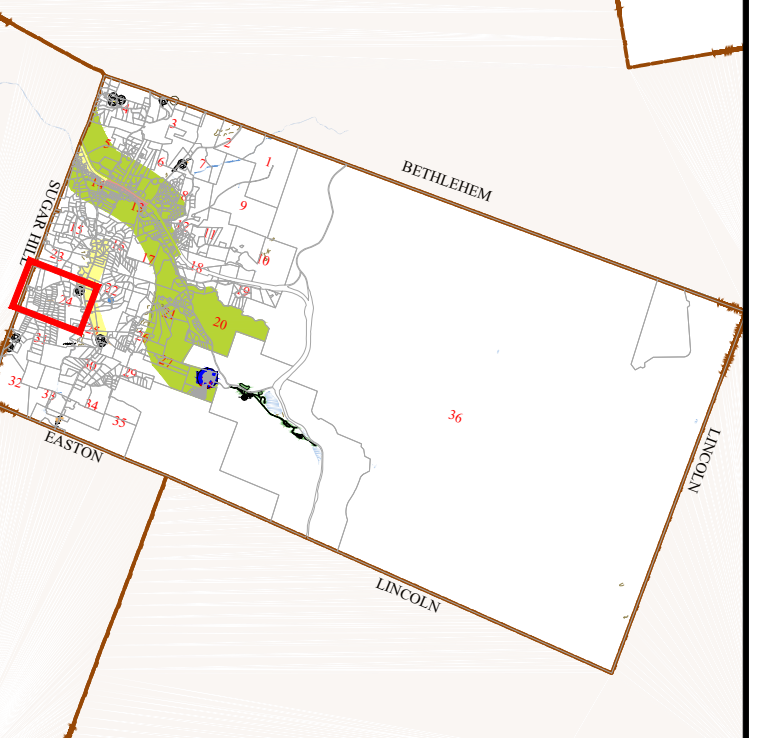
Town of
   
**FRANCONIA**
  
 Grafton County
   
 New Hampshire

**LEGEND**

Map	12
Lot-Sub	20 AcS
Acres	200'
S-Survey C-Calculated	
Dimensions (Feet)	
Trail	---
ROW	---
Utility Line	---
Wetlands	---
Water Features	---
Conservation Easements	---
Exempt Properties	---
Town Owned Land	---
Structures	---


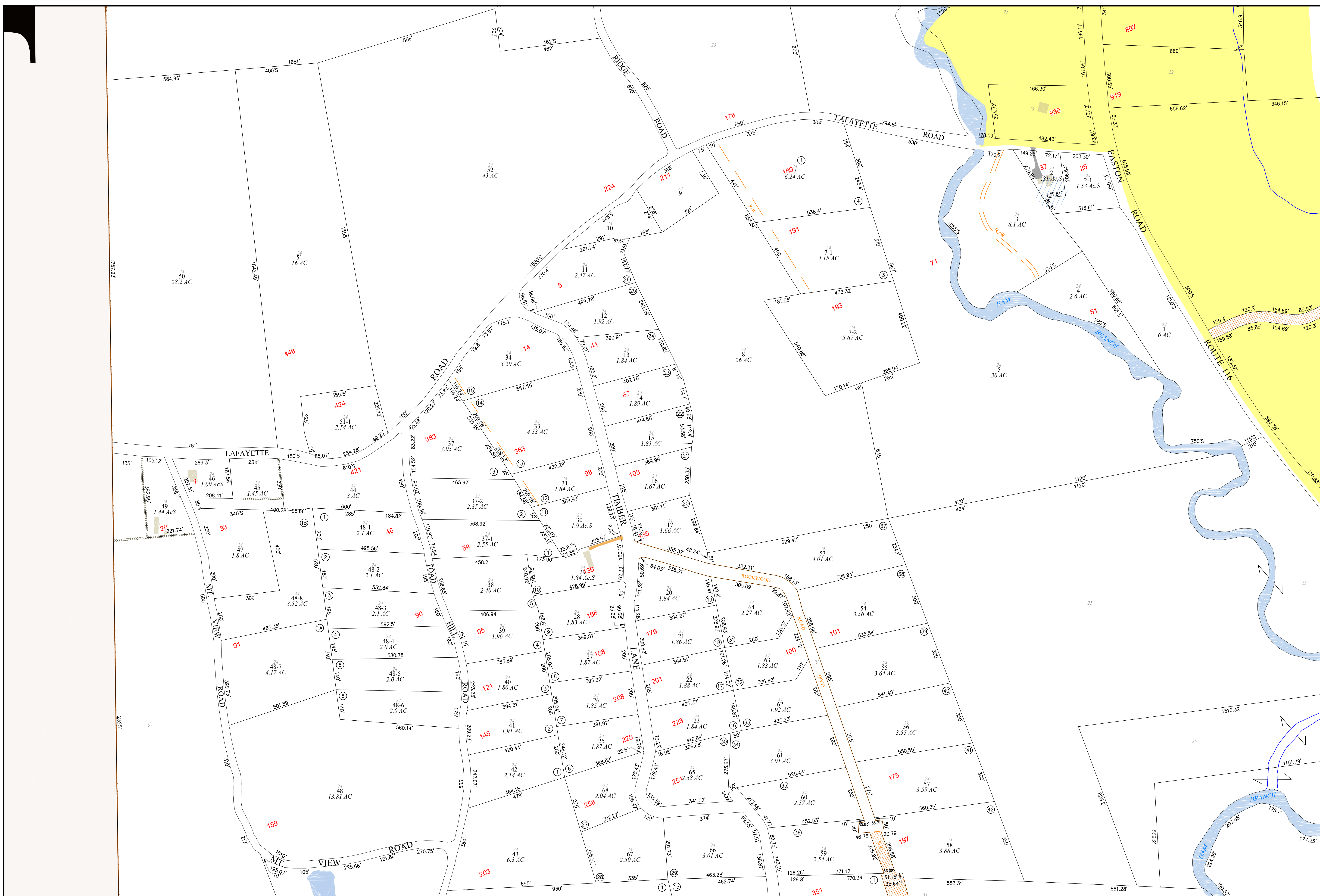


**MAP INDEX**



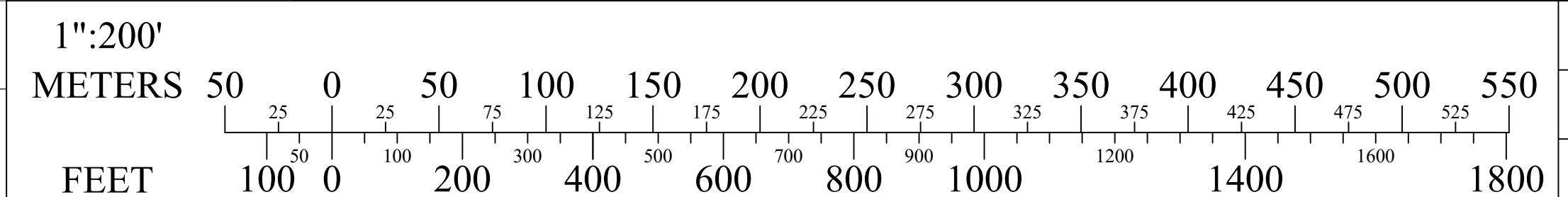
**MAP NUMBER**

**24**



THE HORIZONTAL DATUM IS THE NEW HAMPSHIRE STATE PLANE COORDINATE SYSTEM, NAD 83.
   
 FOR ASSESSMENT PURPOSES
   
 NOT TO BE USED FOR CONVEYANCES
   
 REVISED APRIL 1, 2020

**SCALE**



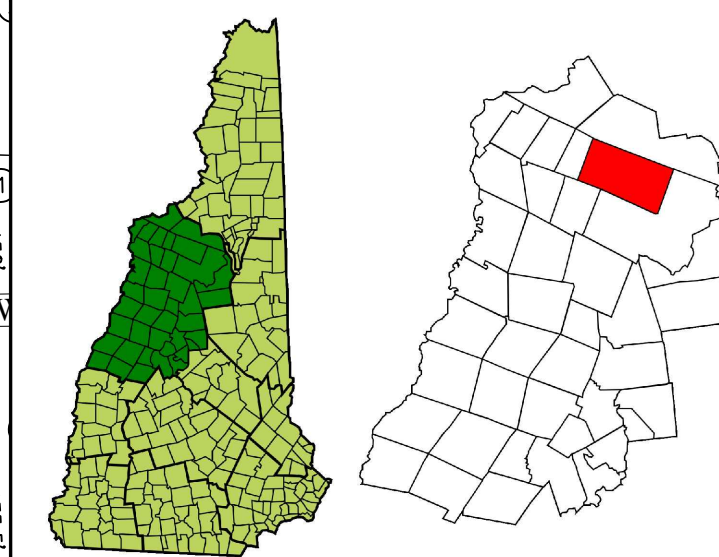
**MAP NOTES**



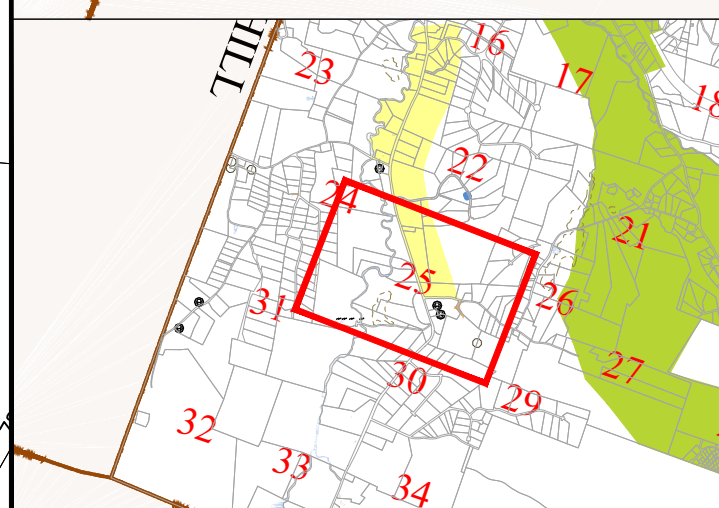
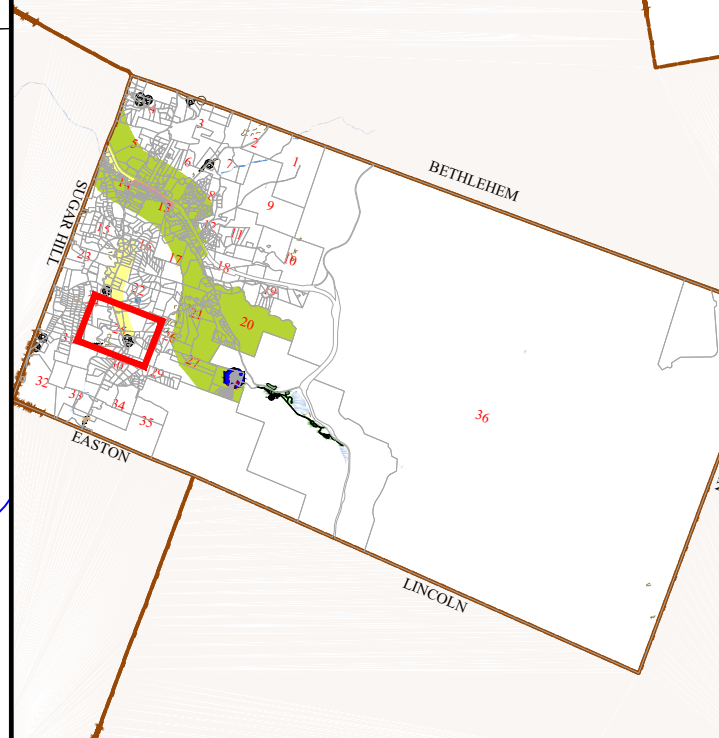
Town of  
**FRANCONIA**  
 Grafton County  
 New Hampshire

**LEGEND**

Map	12
Lot-Sub	20 AcS
Acreage	200'
S-Survey C-Calculated	
Dimensions (Feet)	
Trail	
ROW	
Utility Line	
Wetlands	
Water Features	
Conservation Easements	
Exempt Properties	
Town Owned Land	
Structures	

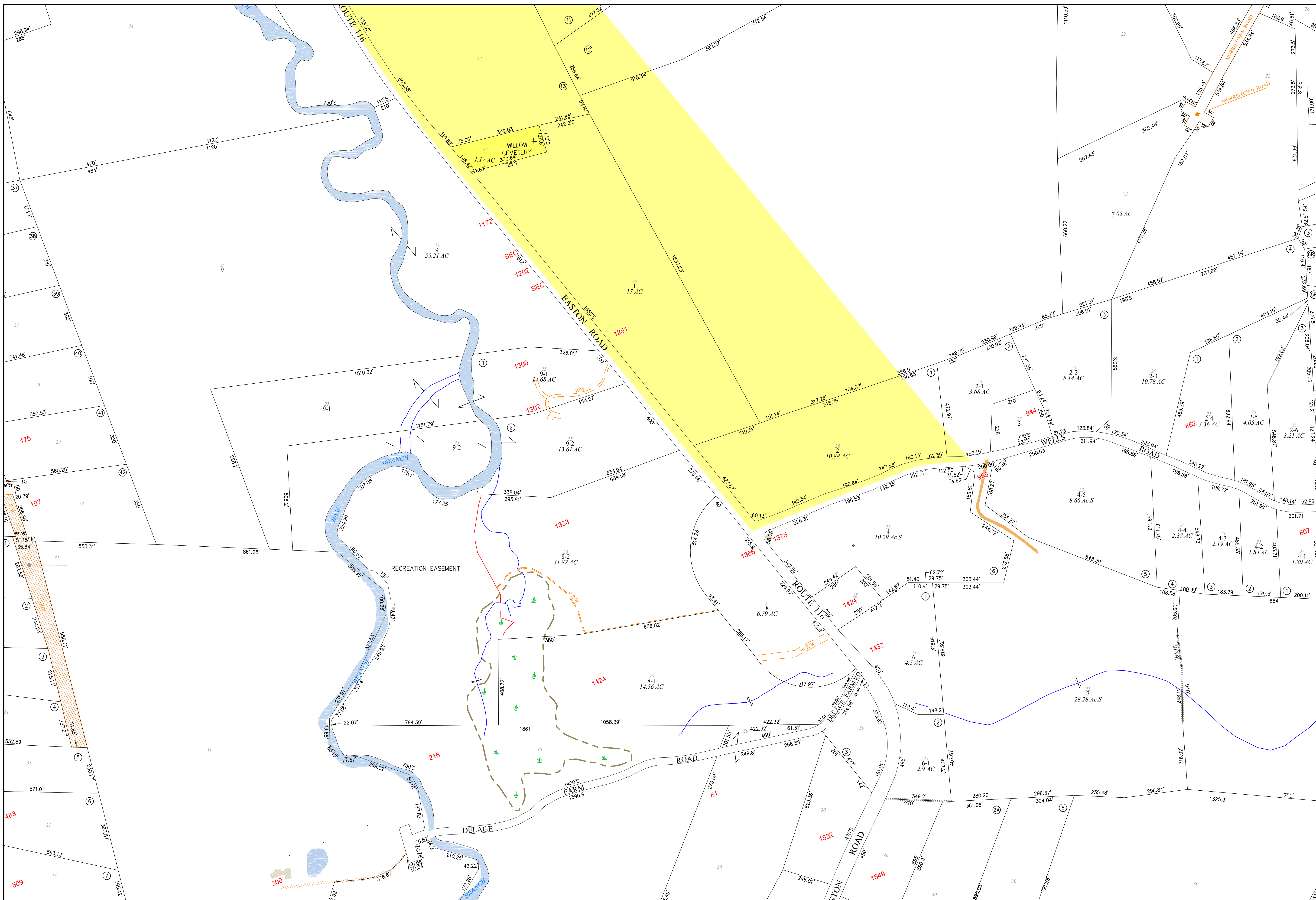


**MAP INDEX**



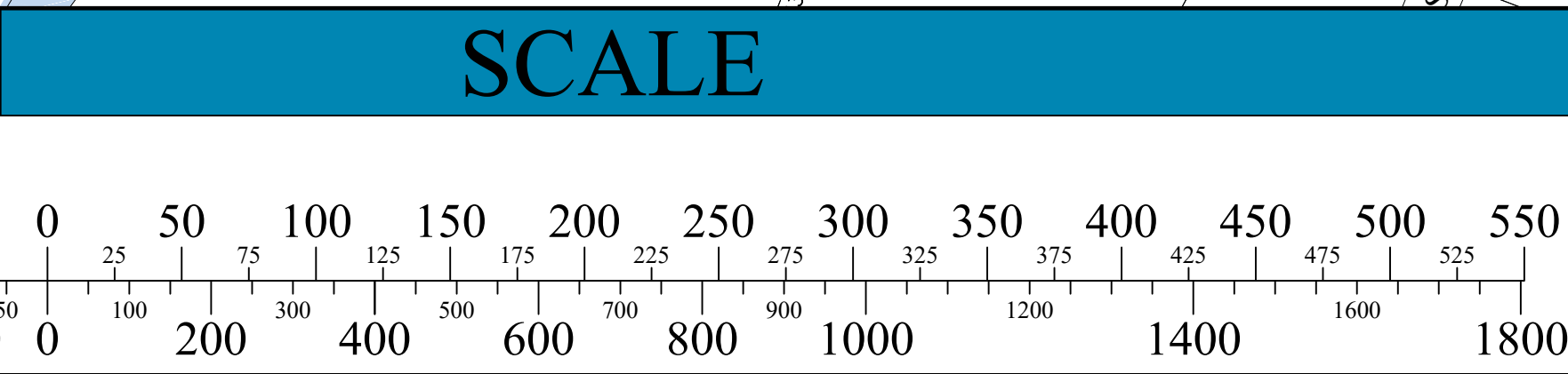
**MAP NUMBER**

**25**



THE HORIZONTAL DATUM IS THE NEW HAMPSHIRE STATE PLANE COORDINATE SYSTEM, NAD 83.  
 FOR ASSESSMENT PURPOSES  
 NOT TO BE USED FOR CONVEYANCES

REVISIED APRIL 1, 2020



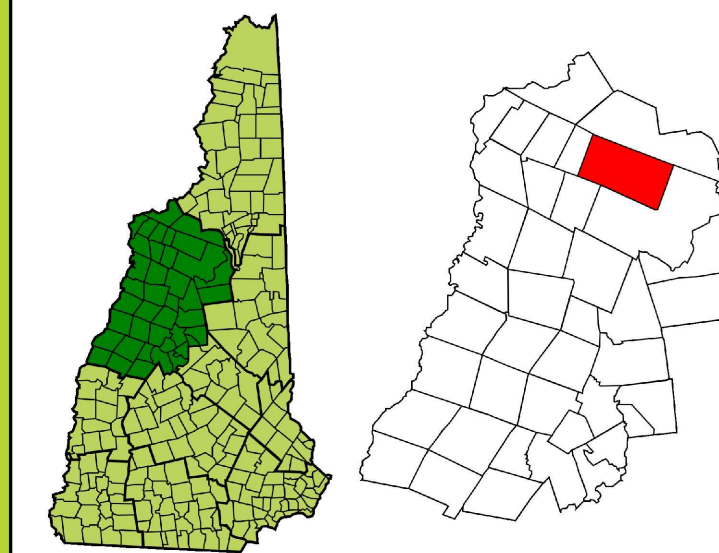
**MAP NOTES**



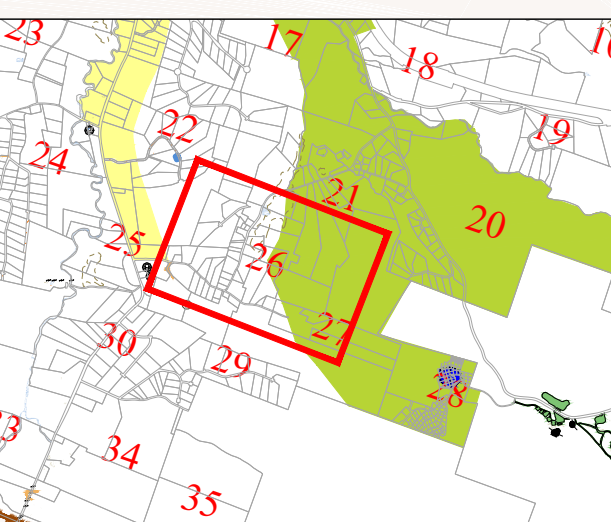
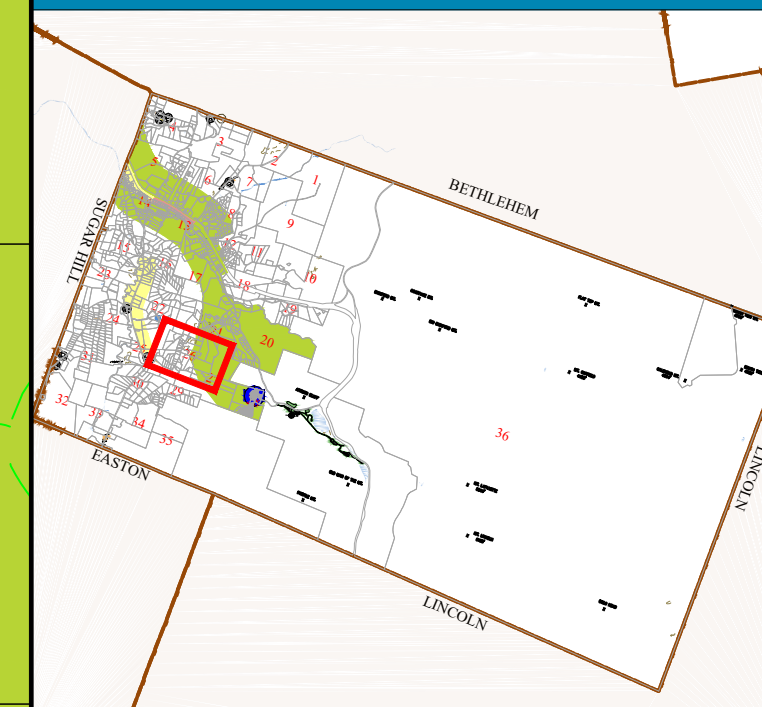
Town of
   
**FRANCONIA**
  
 Grafton County
   
 New Hampshire

**LEGEND**

Map	12
Lot-Sub	20 AcS
Acres	200'
S-Survey C-Calculated	
Dimensions (Feet)	
Trail	
ROW	
Utility Line	
Wetlands	
Water Features	
Conservation Easements	
Exempt Properties	
Town Owned Land	
Structures	


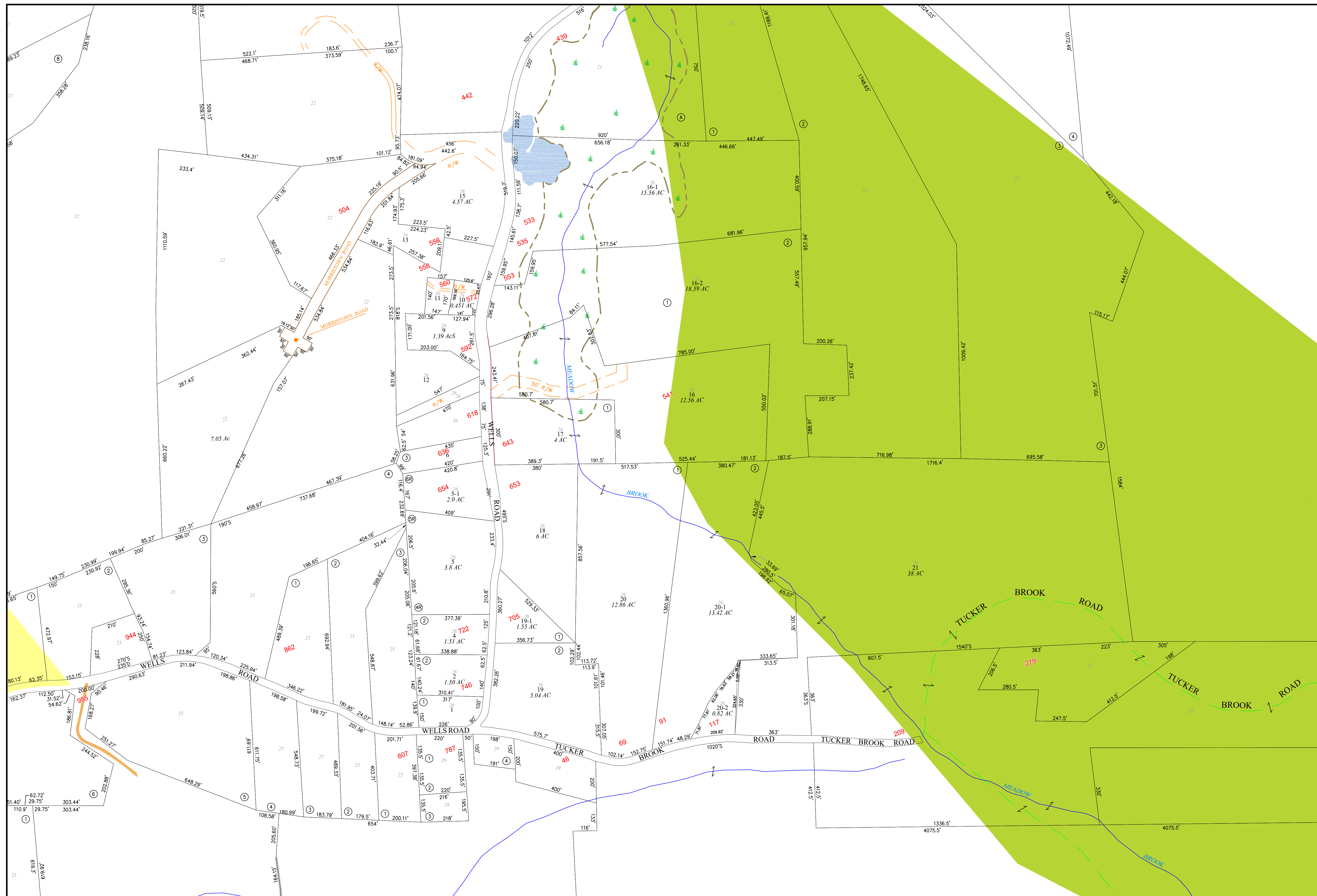


**MAP INDEX**



**MAP NUMBER**

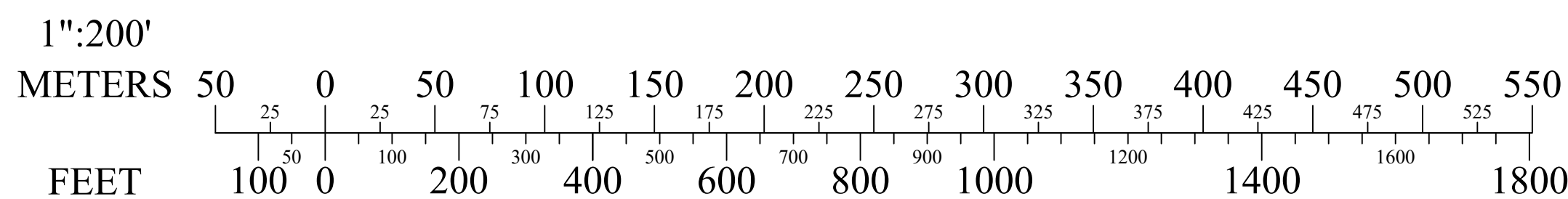
**26**



THE HORIZONTAL DATUM IS THE NEW HAMPSHIRE STATE
   
 PLANE COORDINATE SYSTEM, NAD 83.
   
 FOR ASSESSMENT PURPOSES
   
 NOT TO BE USED FOR CONVEYANCES

REVISED APRIL 1, 2020

**SCALE**



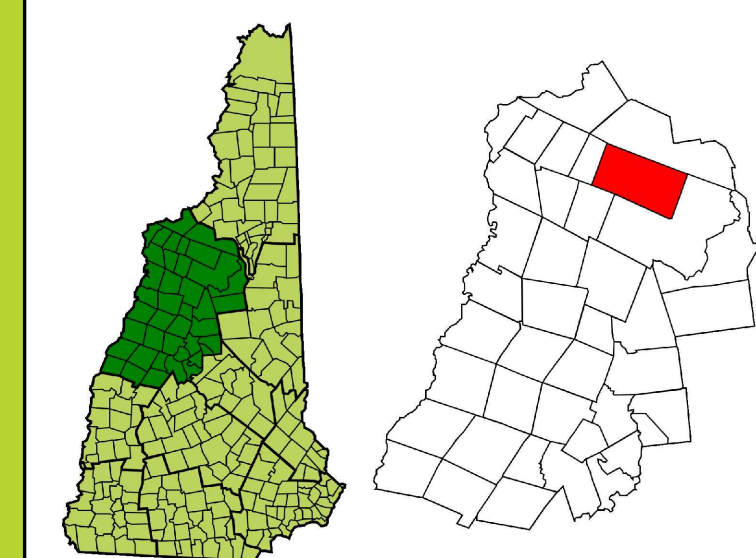
**MAP NOTES**



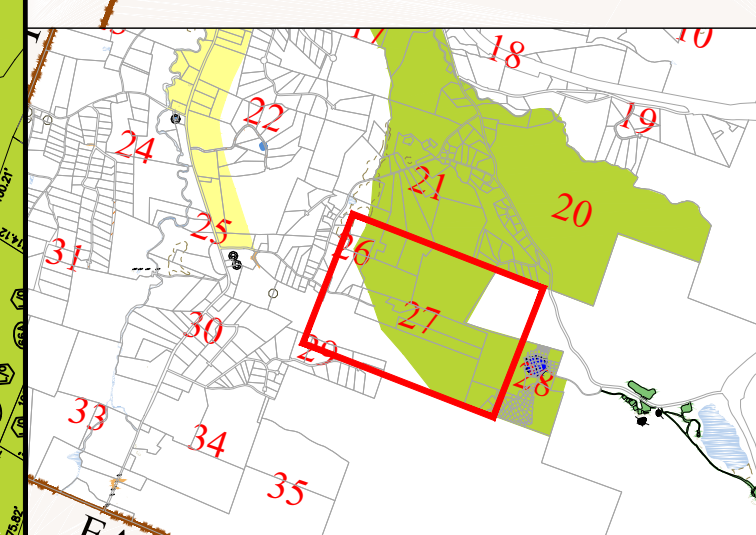
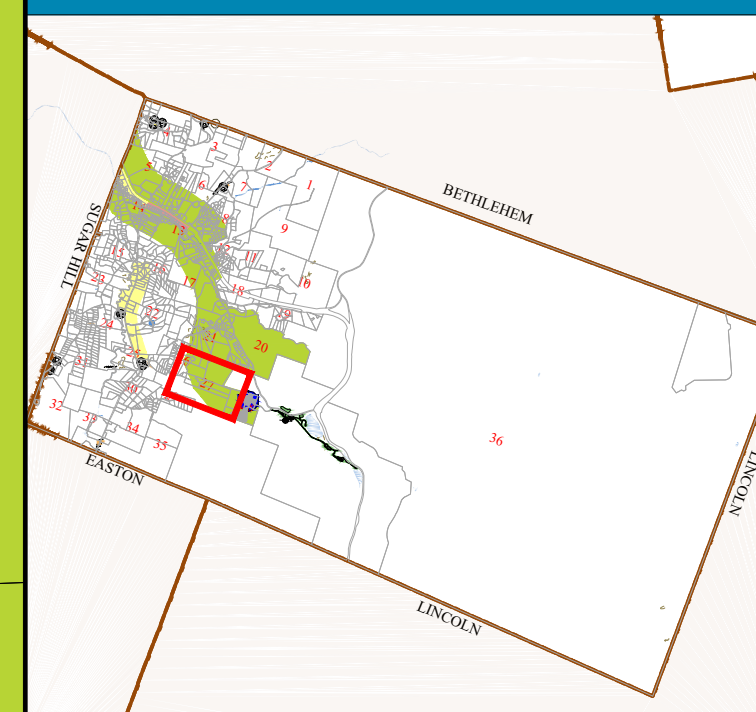

Town of
   
**FRANCONIA**
  
 Grafton County
   
 New Hampshire

**LEGEND**

Map	12
Lot-Sub	20 AcS
Acreage	200'
S-Survey C-Calculated	
Dimensions (Feet)	
Trail	---
ROW	---
Utility Line	---
Wetlands	---
Water Features	---
Conservation Easements	---
Exempt Properties	---
Town Owned Land	---
Structures	---


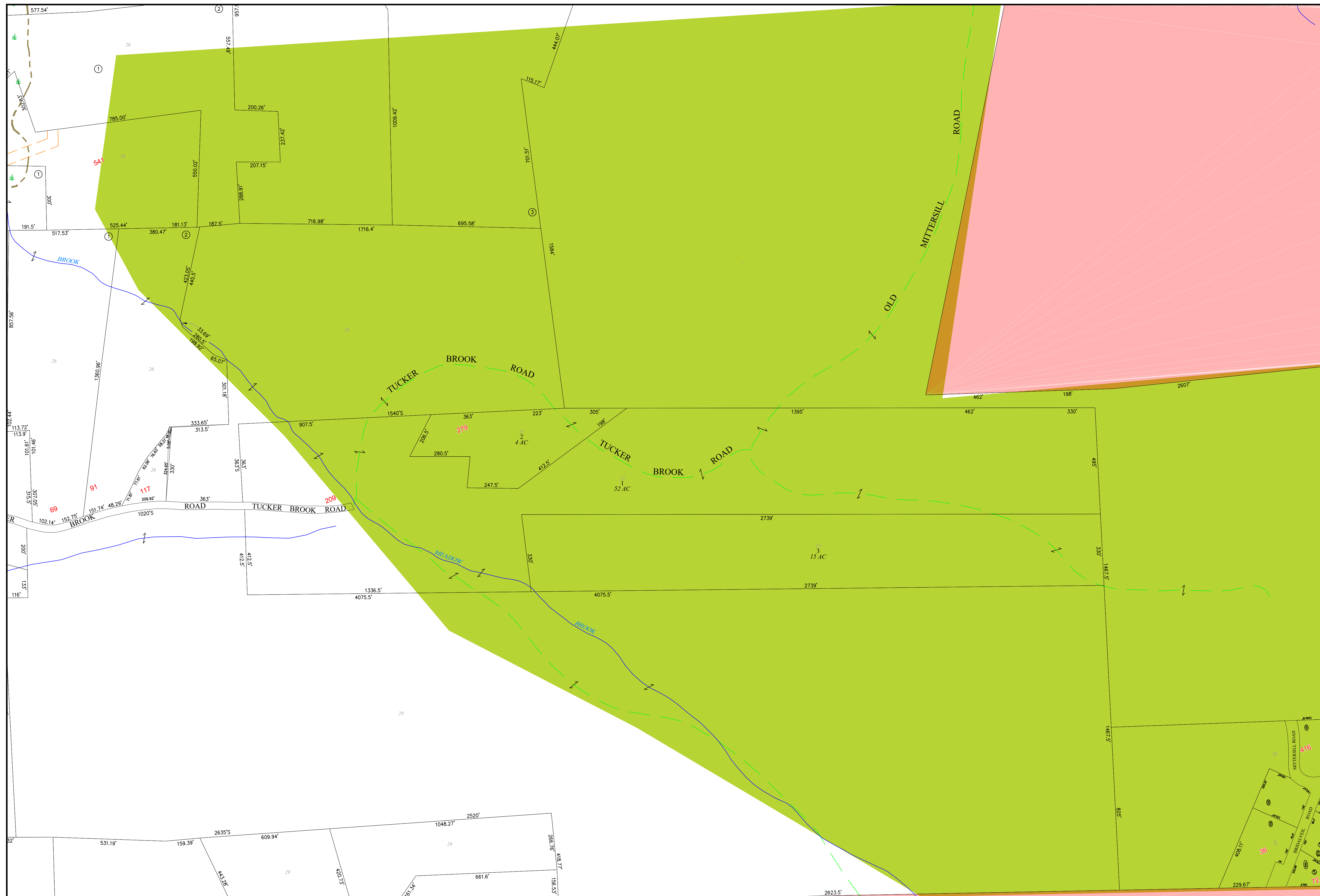


**MAP INDEX**



**MAP NUMBER**

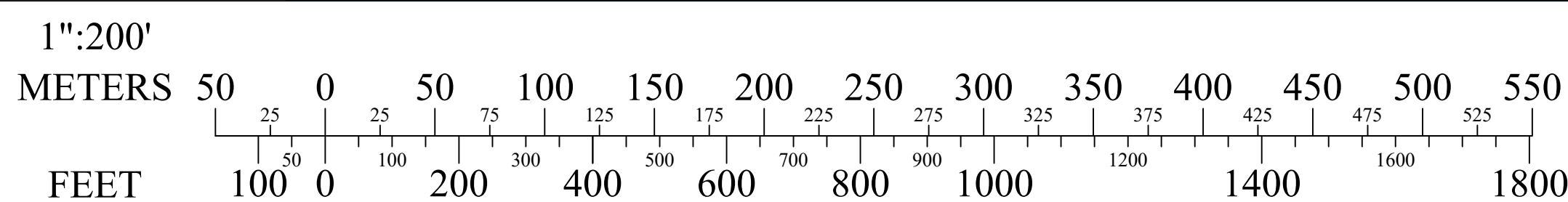
**27**



THE HORIZONTAL DATUM IS THE NEW HAMPSHIRE STATE
   
 PLANE COORDINATE SYSTEM, NAD 83.
   
 FOR ASSESSMENT PURPOSES
   
 NOT TO BE USED FOR CONVEYANCES

REVISED APRIL 1, 2020

**SCALE**



**MAP NOTES**




36

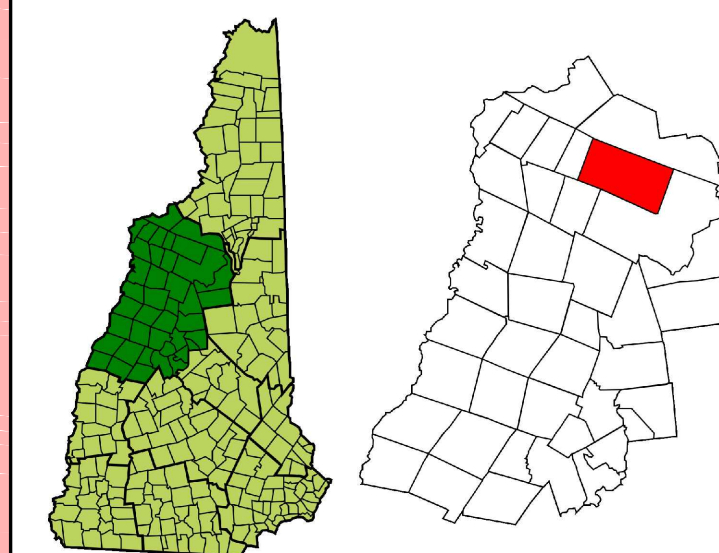


# Town of FRANCONIA

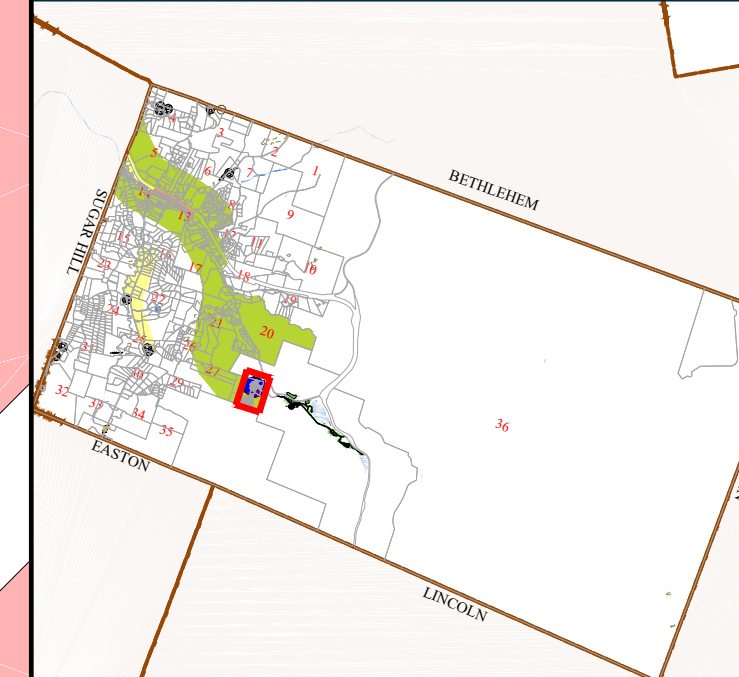
Grafton County  
New Hampshire

### LEGEND

Map	12
Lot-Sub	20 AcS
Acres	200'
S-Survey C-Calculated	
Dimensions (Feet)	
Trail	
ROW	
Utility Line	
Wetlands	
Water Features	
Conservation Easements	
Exempt Properties	
Town Owned Land	
Structures	

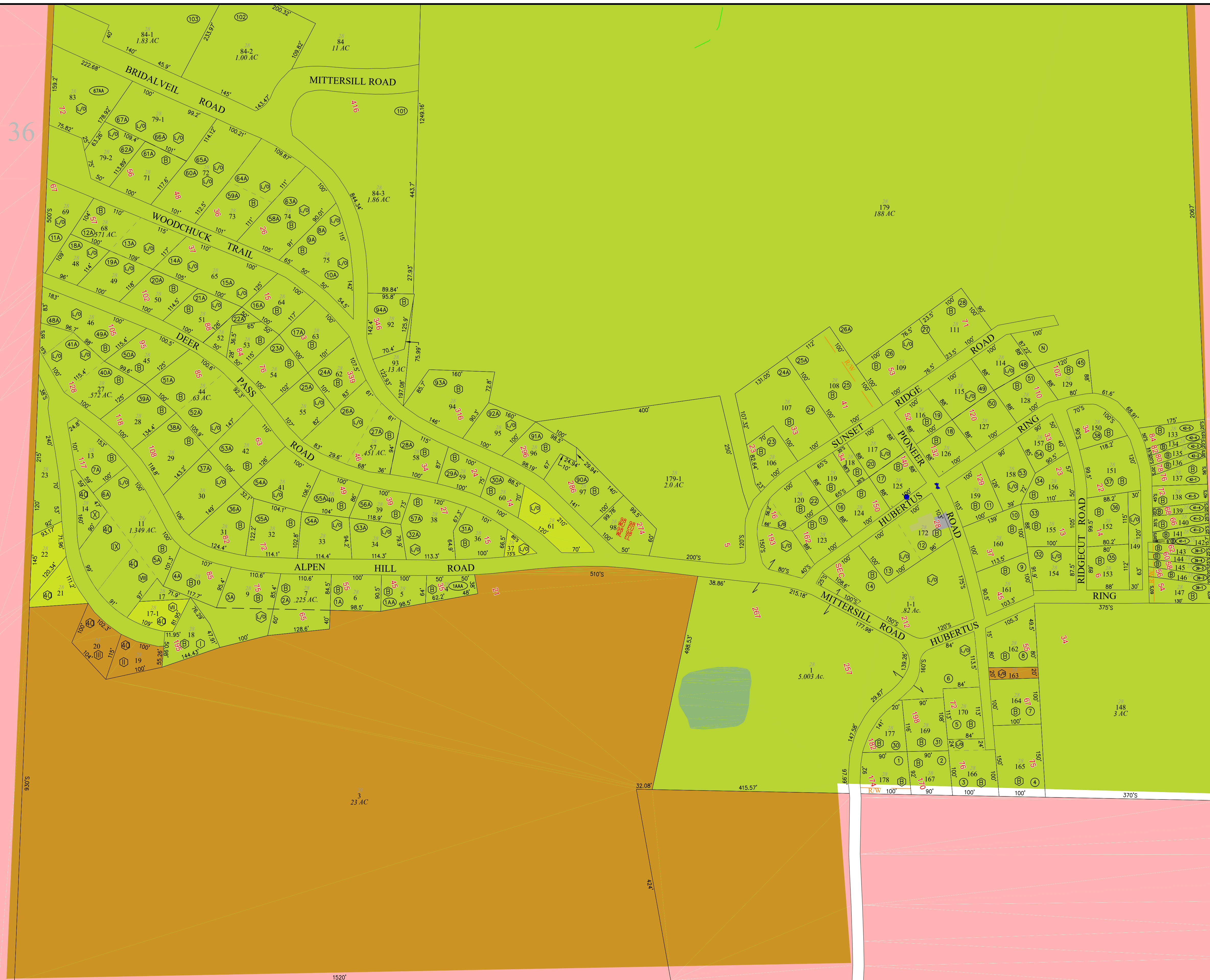


### MAP INDEX




### MAP NUMBER

# 28



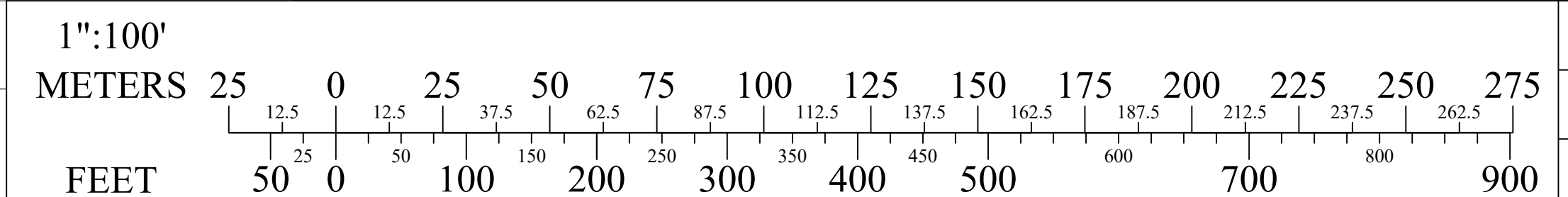
36



THE HORIZONTAL DATUM IS THE NEW HAMPSHIRE STATE PLANE COORDINATE SYSTEM, NAD 83.  
 FOR ASSESSMENT PURPOSES  
 NOT TO BE USED FOR CONVEYANCES

REVISED APRIL 1, 2020

### SCALE



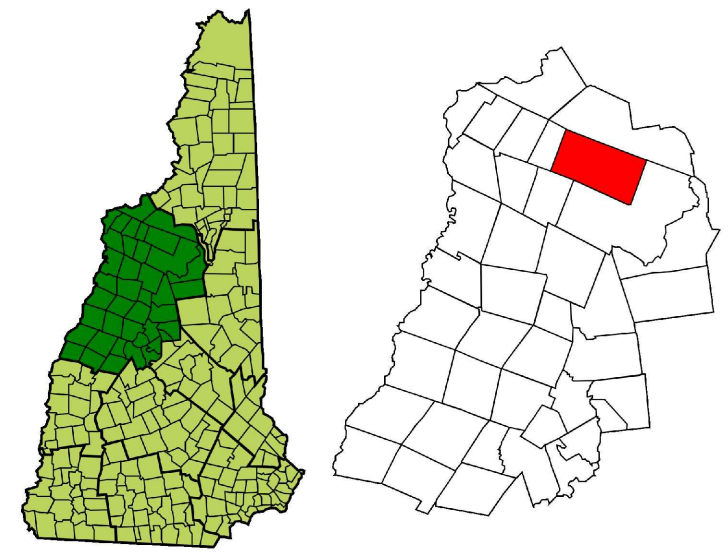
### MAP NOTES



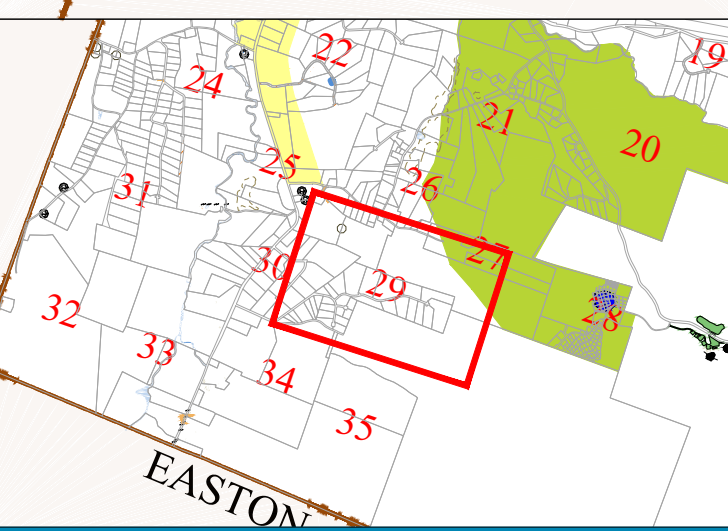
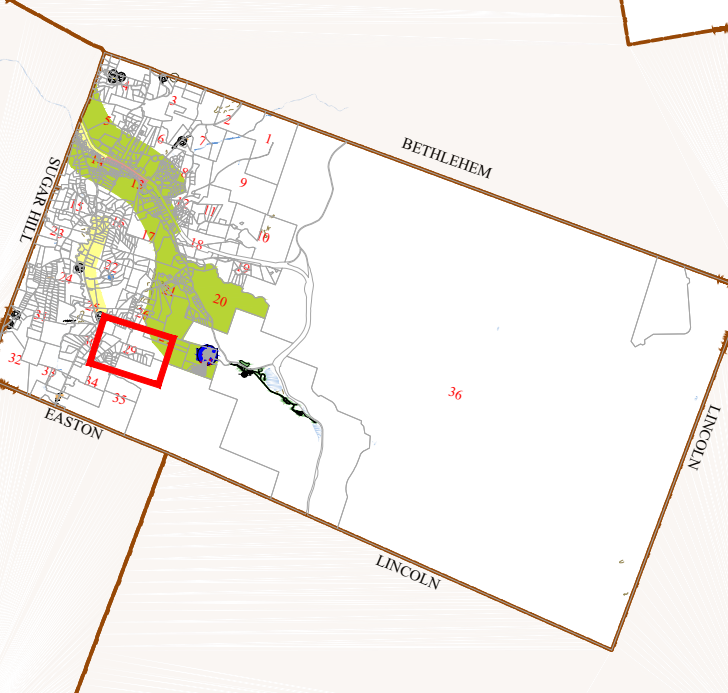
Town of
   
**FRANCONIA**
  
 Grafton County
   
 New Hampshire

**LEGEND**

Map	12
Lot-Sub	20 ACs
Acres	20 ACs
S-Survey C-Calculated	
Dimensions (Feet)	200'
Trail	
ROW	
Utility Line	
Wetlands	
Water Features	
Conservation Easements	
Exempt Properties	
Town Owned Land	
Structures	

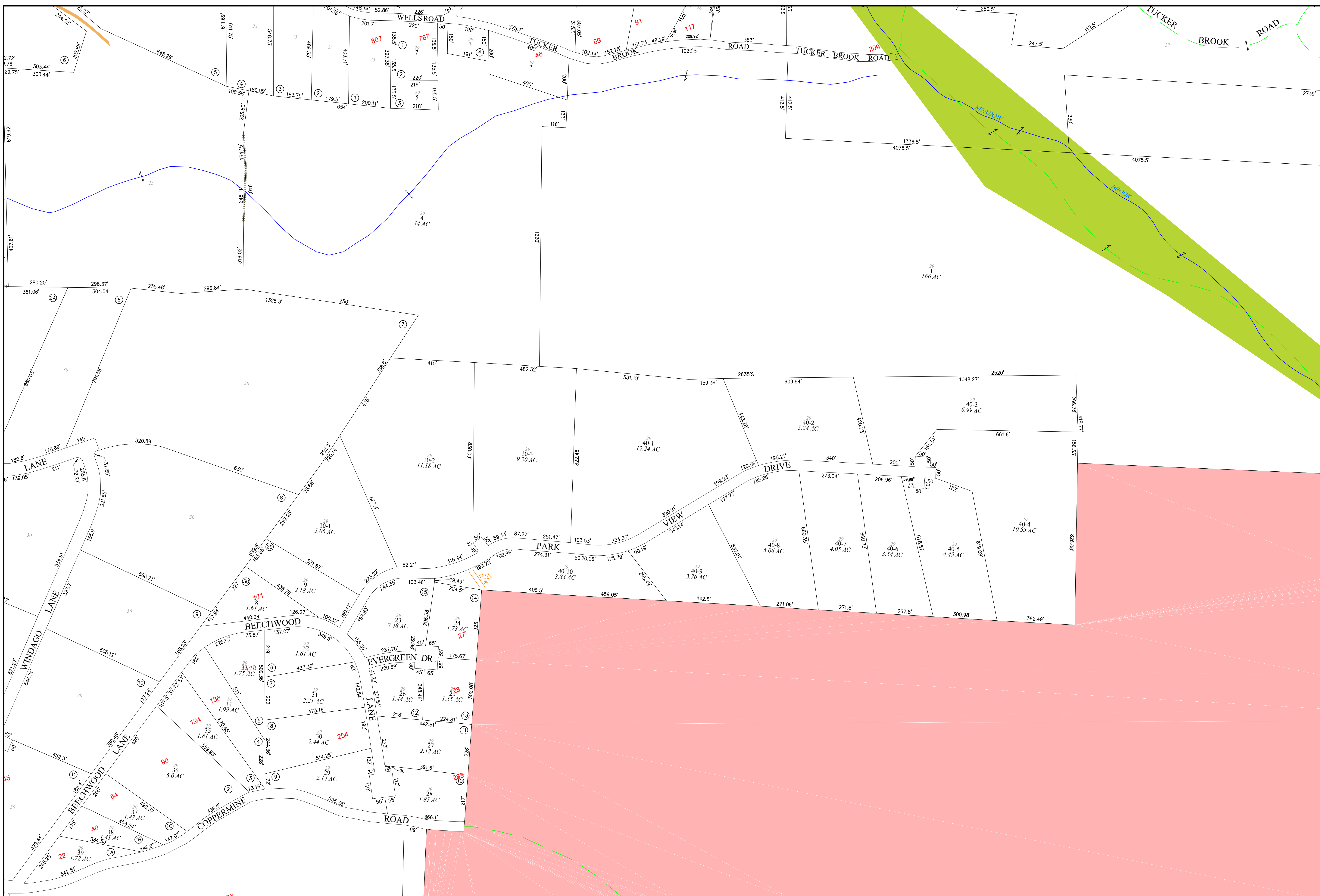


**MAP INDEX**

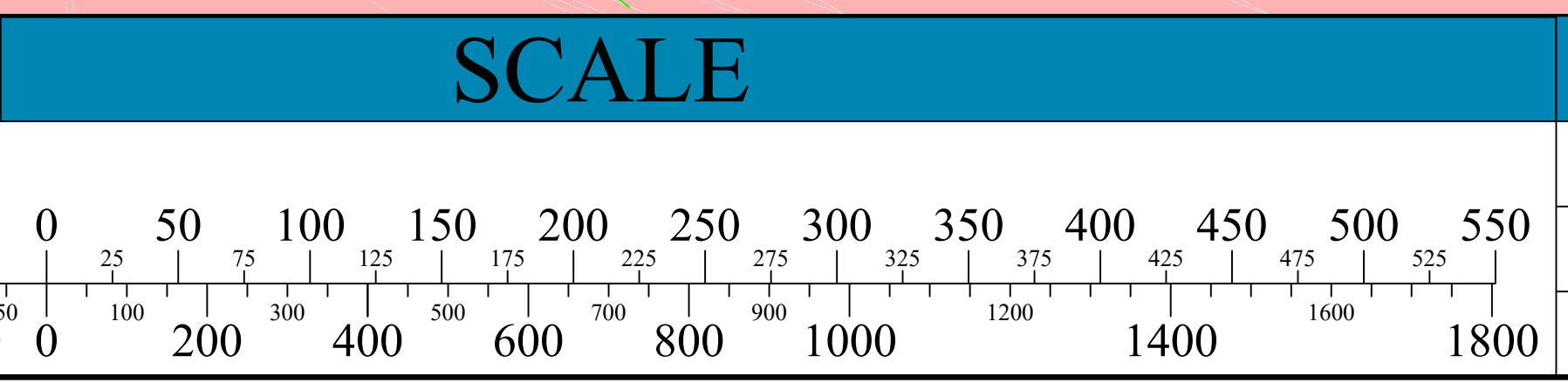


**MAP NUMBER**

**29**



THE HORIZONTAL DATUM IS THE NEW HAMPSHIRE STATE
   
 PLANE COORDINATE SYSTEM, NAD 83.
   
 FOR ASSESSMENT PURPOSES
   
 NOT TO BE USED FOR CONVEYANCES
   
 REVISED APRIL 1, 2020



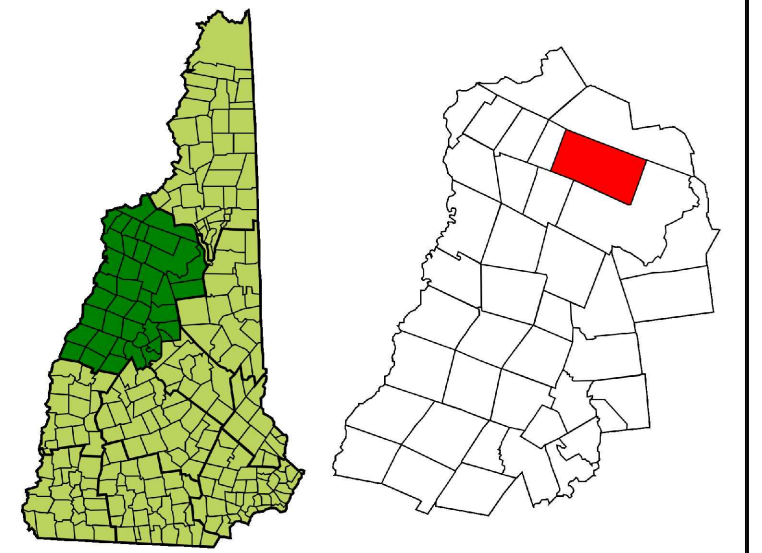
**MAP NOTES**



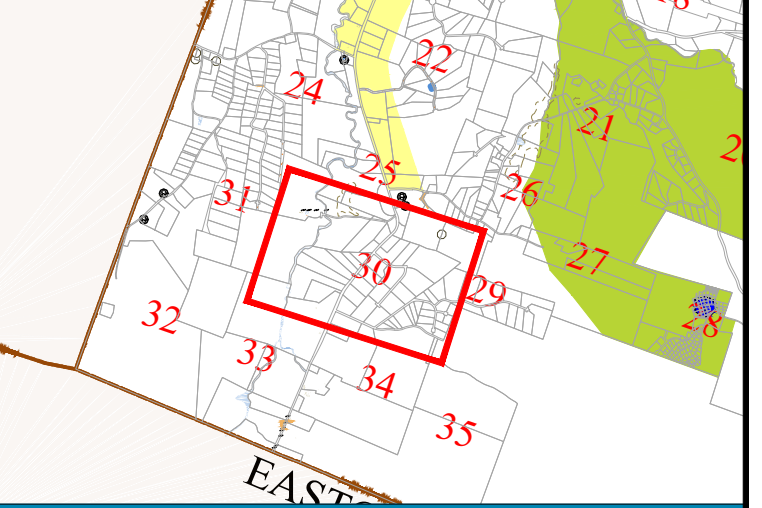
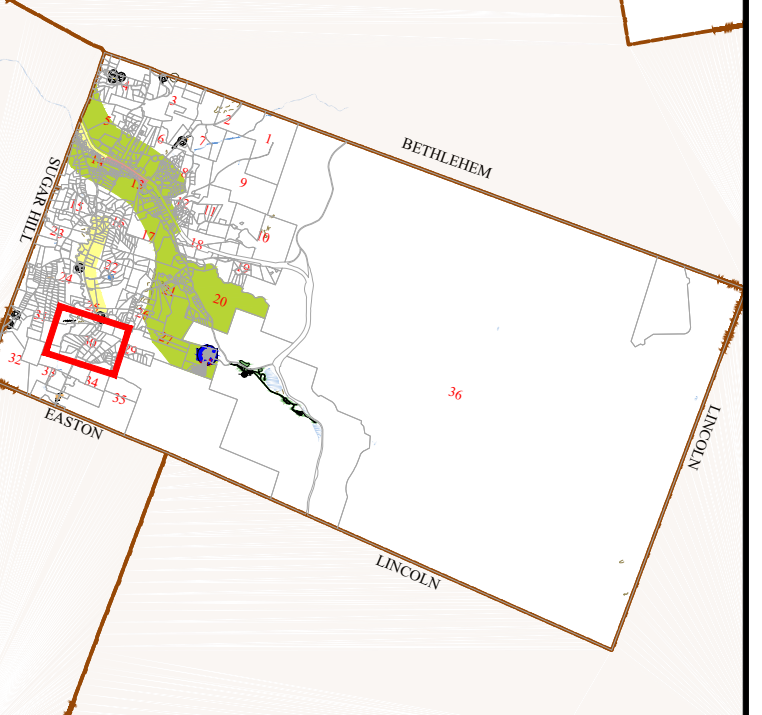
Town of
   
**FRANCONIA**
  
 Grafton County
   
 New Hampshire

**LEGEND**

Map	12
Lot-Sub	20 ACs
Acreage	200'
S-Survey C-Calculated	
Dimensions (Feet)	
Trail	
ROW	
Utility Line	
Wetlands	
Water Features	
Conservation Easements	
Exempt Properties	
Town Owned Land	
Structures	


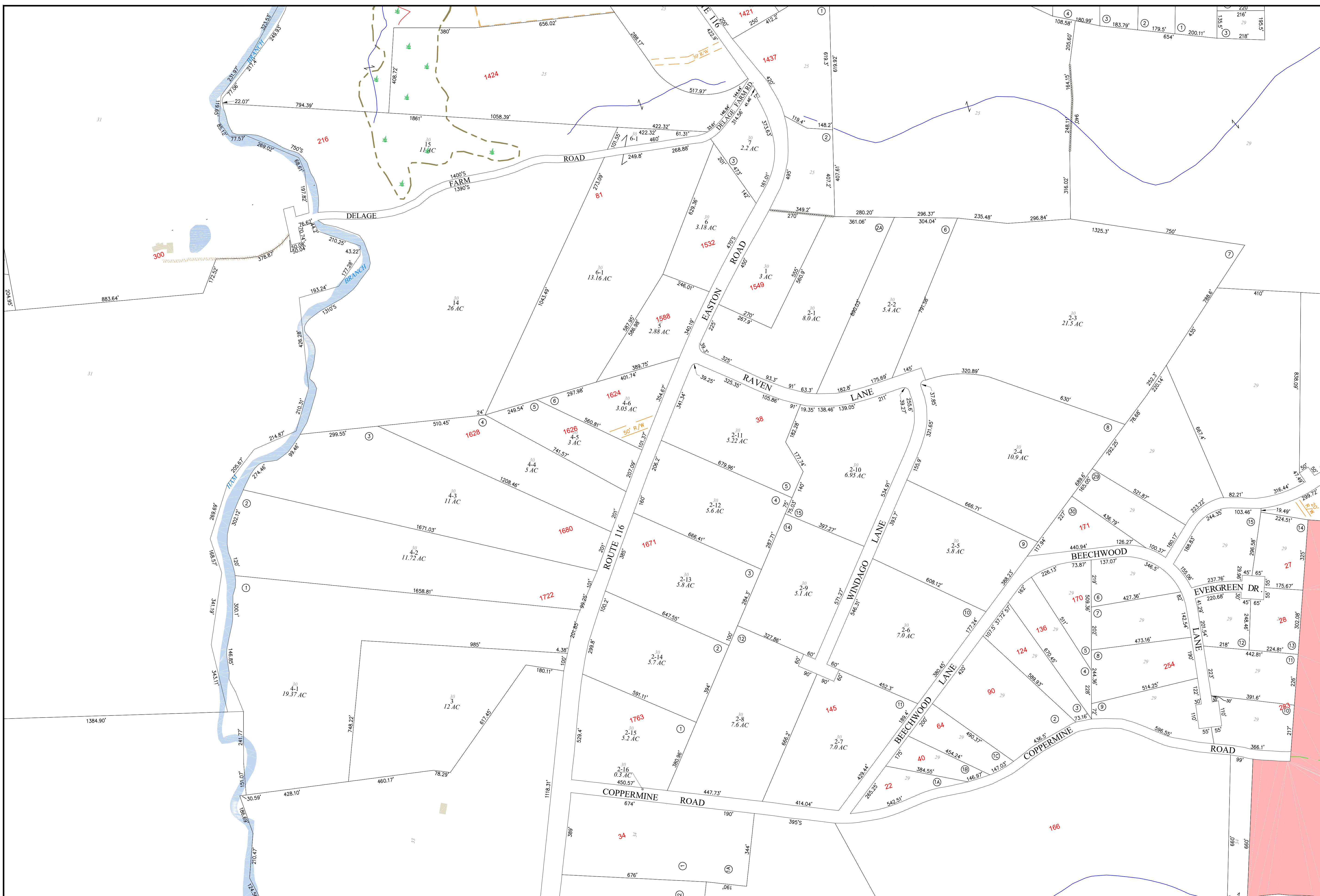


**MAP INDEX**

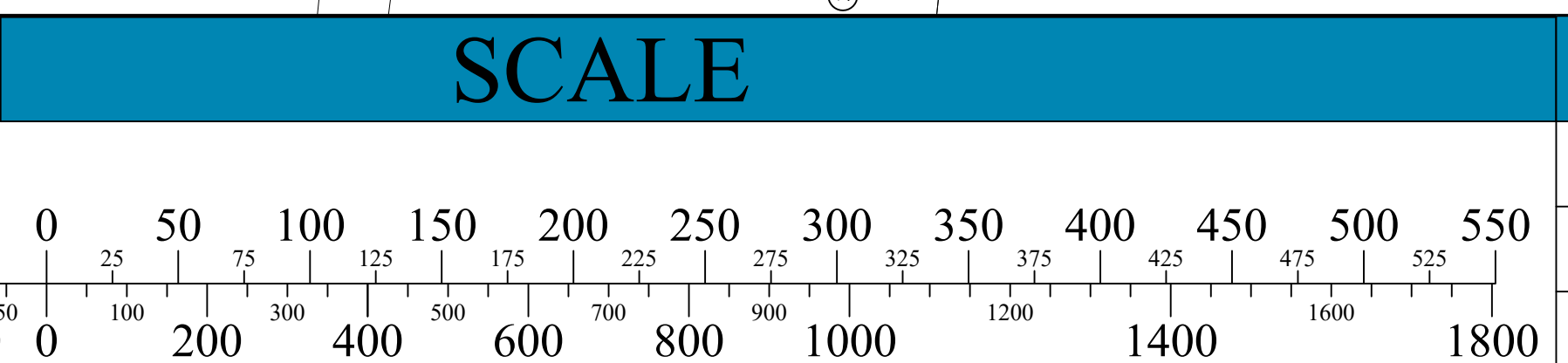


**MAP NUMBER**

**30**



THE HORIZONTAL DATUM IS THE NEW HAMPSHIRE STATE  
 PLANE COORDINATE SYSTEM, NAD 83.  
 FOR ASSESSMENT PURPOSES  
 NOT TO BE USED FOR CONVEYANCES  
 REVISIED APRIL 1, 2020



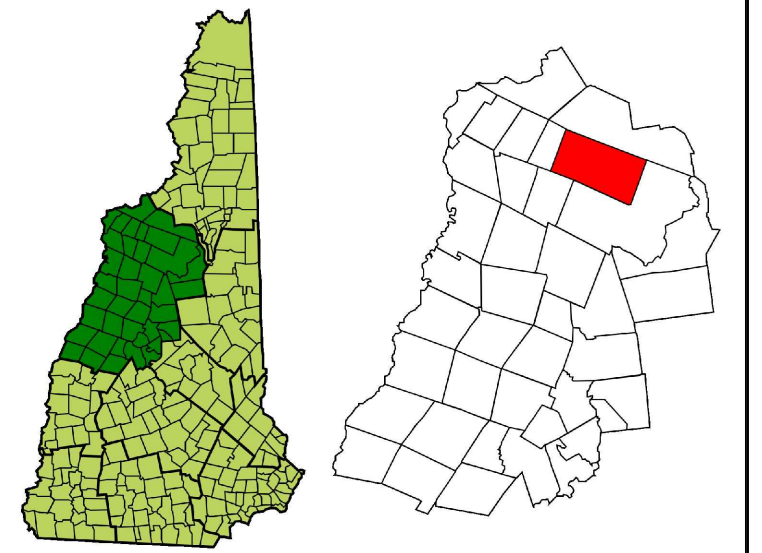
**MAP NOTES**



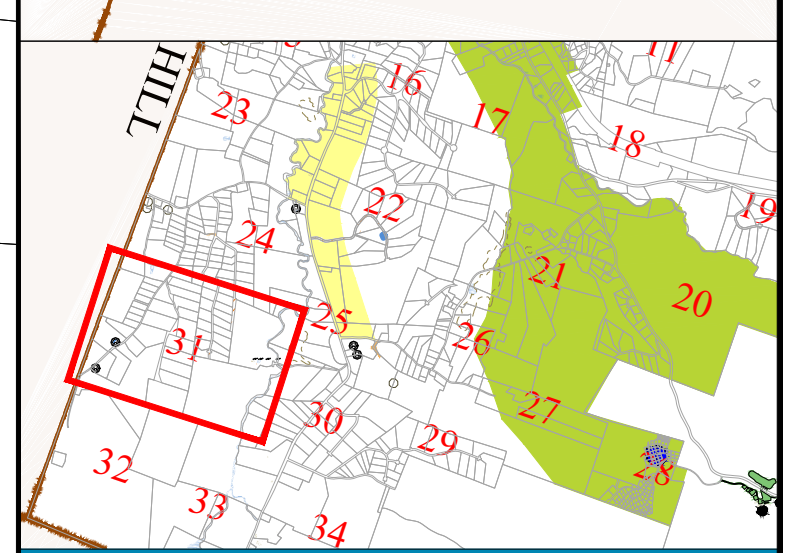
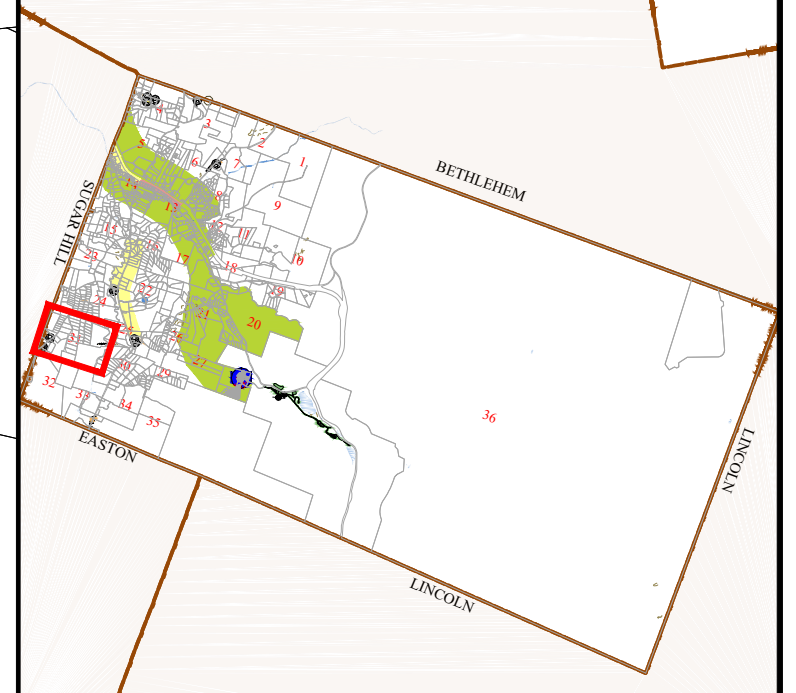
Town of
   
**FRANCONIA**
  
 Grafton County
   
 New Hampshire

**LEGEND**

Map	12
Lot-Sub	20 AcS
Acres	200'
S-Survey C-Calculated	
Dimensions (Feet)	
Trail	
ROW	
Utility Line	
Wetlands	
Water Features	
Conservation Easements	
Exempt Properties	
Town Owned Land	
Structures	

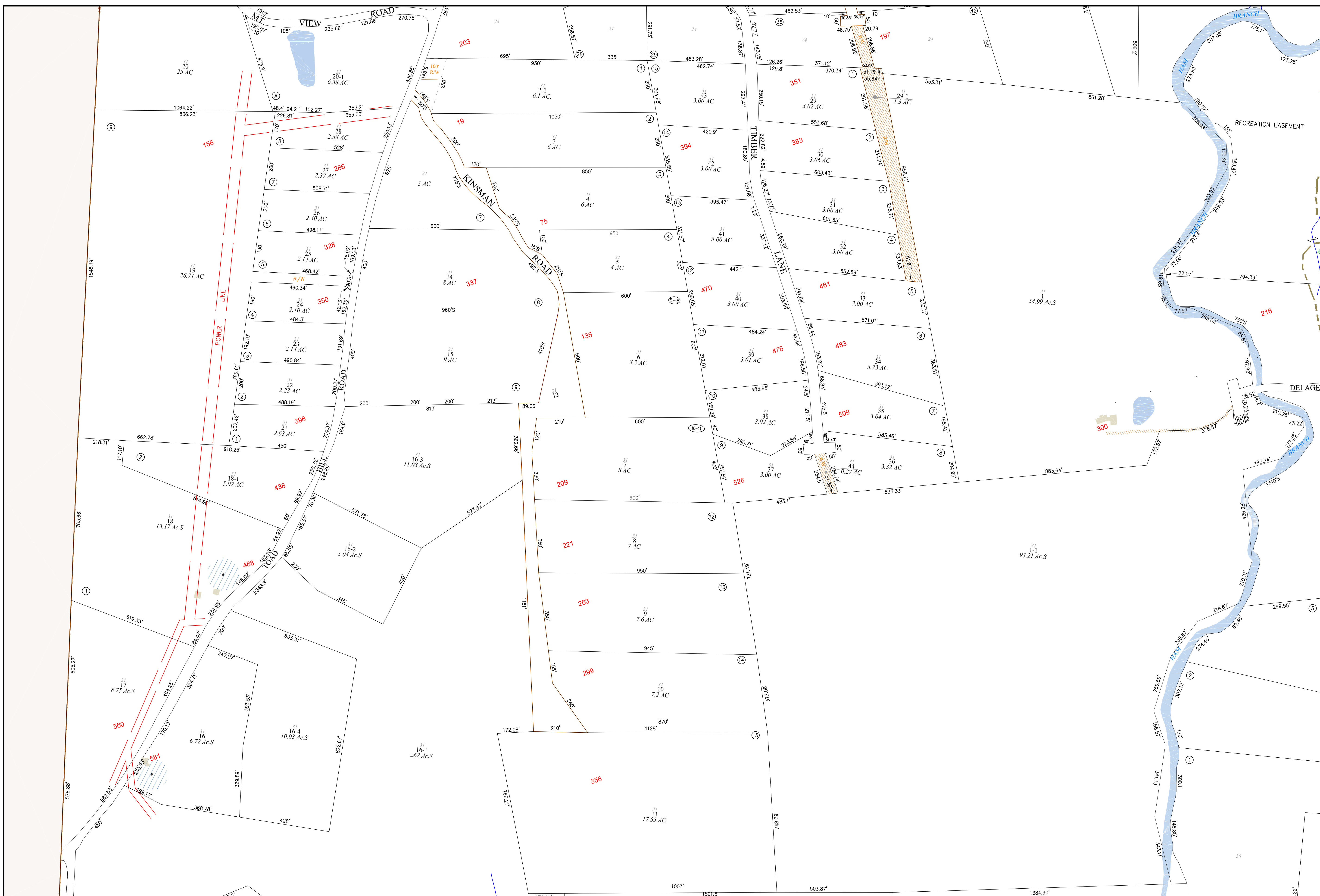


**MAP INDEX**

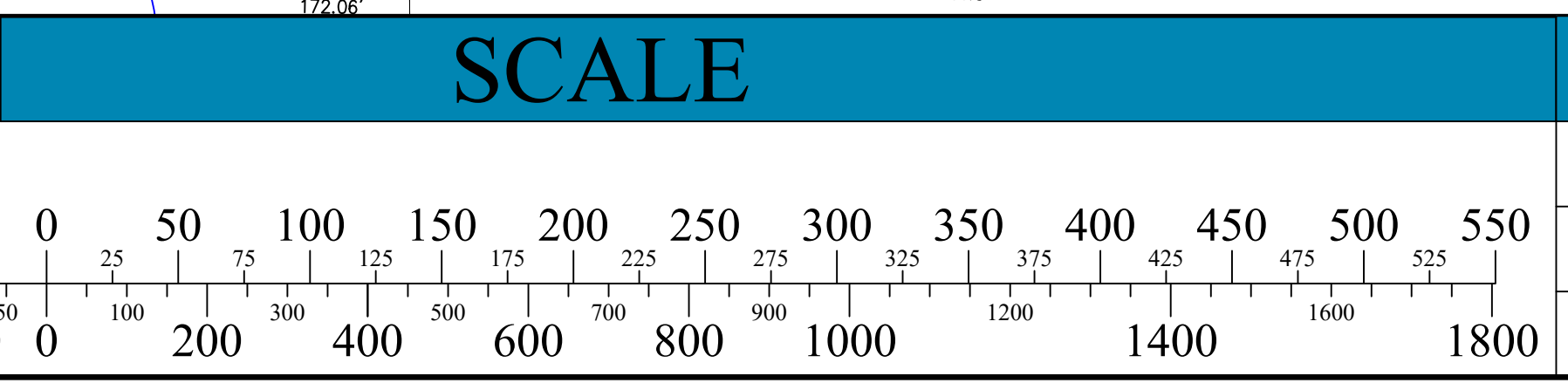


**MAP NUMBER**

**31**



THE HORIZONTAL DATUM IS THE NEW HAMPSHIRE STATE
   
 PLANE COORDINATE SYSTEM, NAD 83.
   
 FOR ASSESSMENT PURPOSES
   
 NOT TO BE USED FOR CONVEYANCES
   
 REVISED APRIL 1, 2020



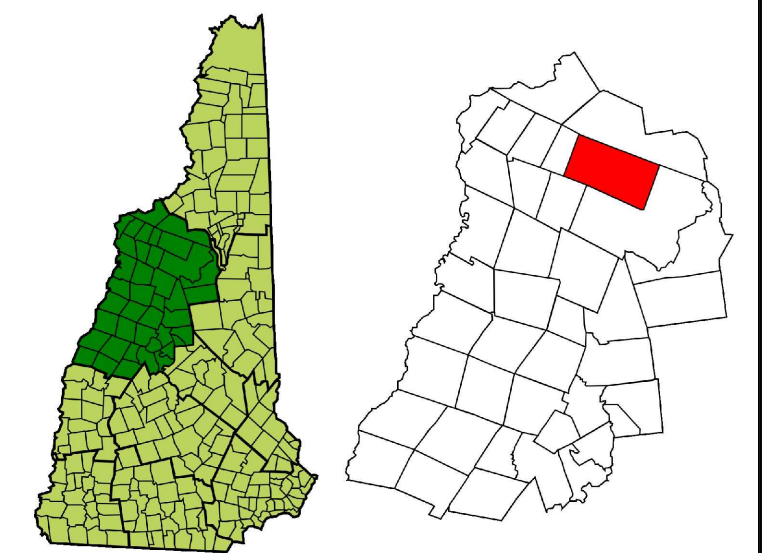
**MAP NOTES**



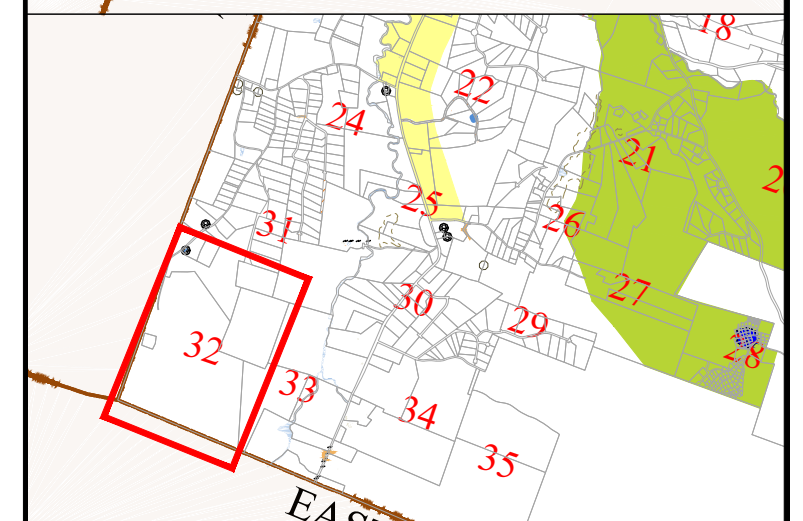
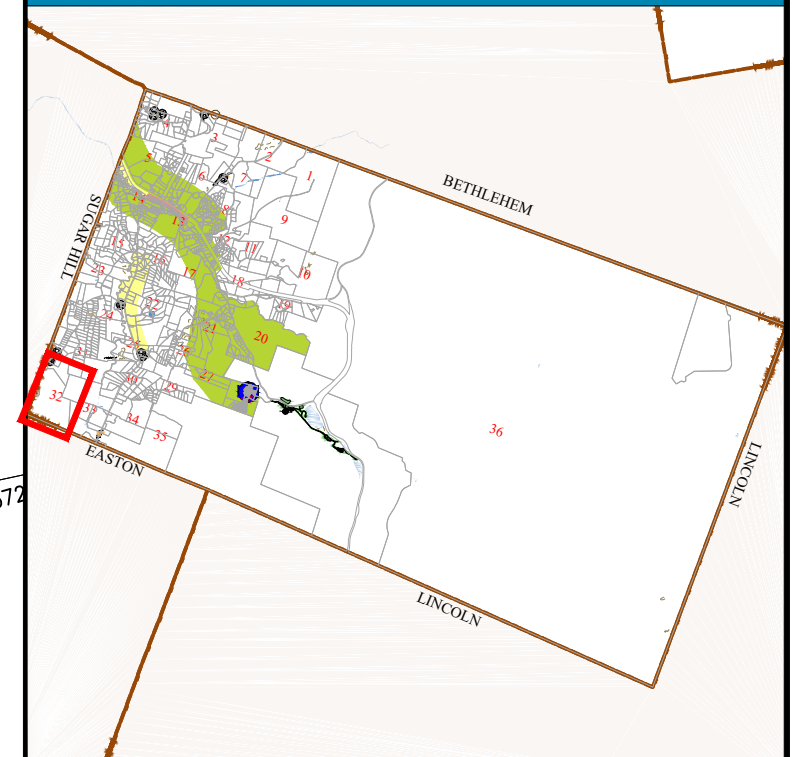
Town of
   
**FRANCONIA**
  
 Grafton County
   
 New Hampshire

**LEGEND**

Map	12
Lot-Sub	20 AcS
Acres	200'
S-Survey C-Calculated	
Dimensions (Feet)	
Trail	
ROW	
Utility Line	
Wetlands	
Water Features	
Conservation Easements	
Exempt Properties	
Town Owned Land	
Structures	

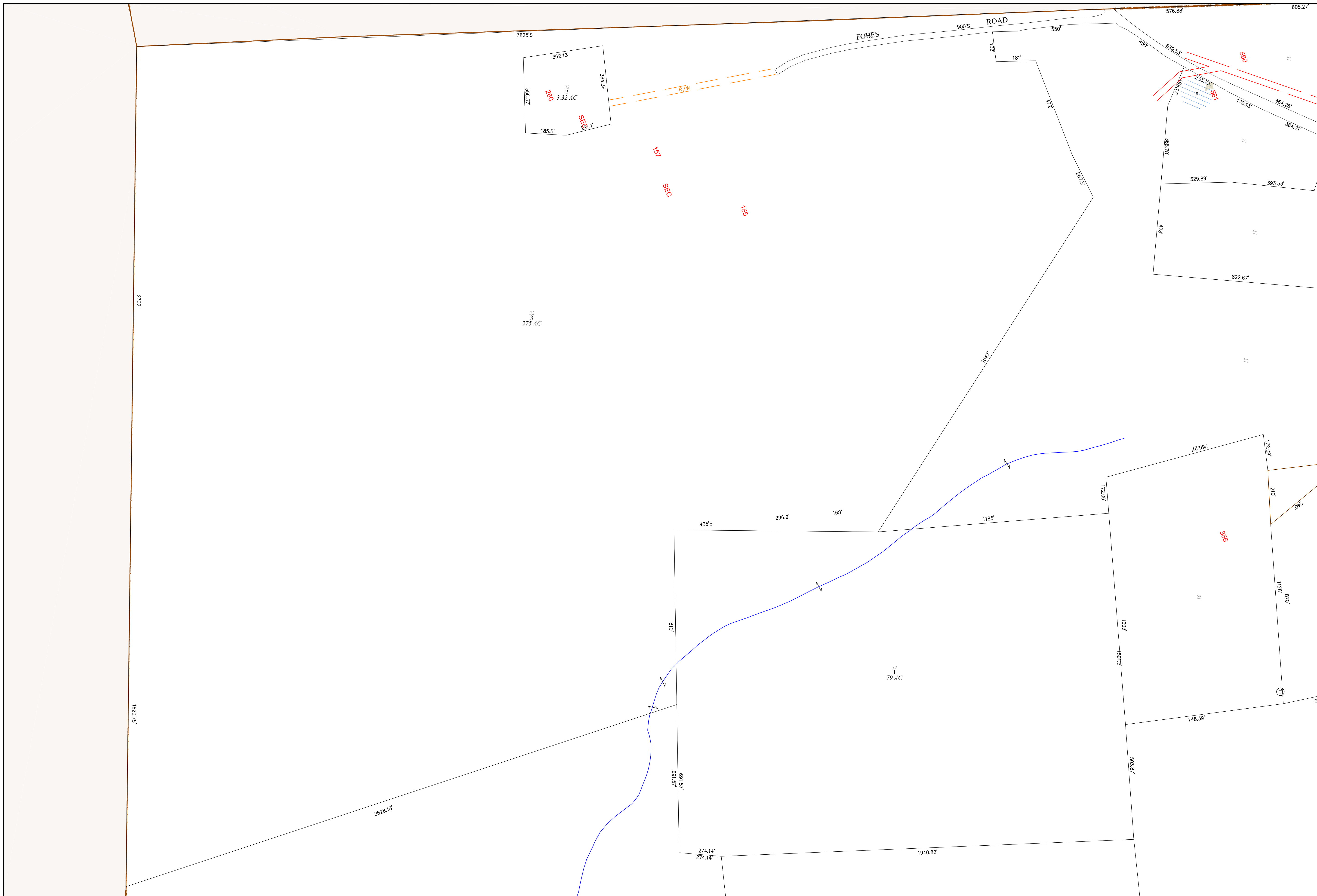


**MAP INDEX**

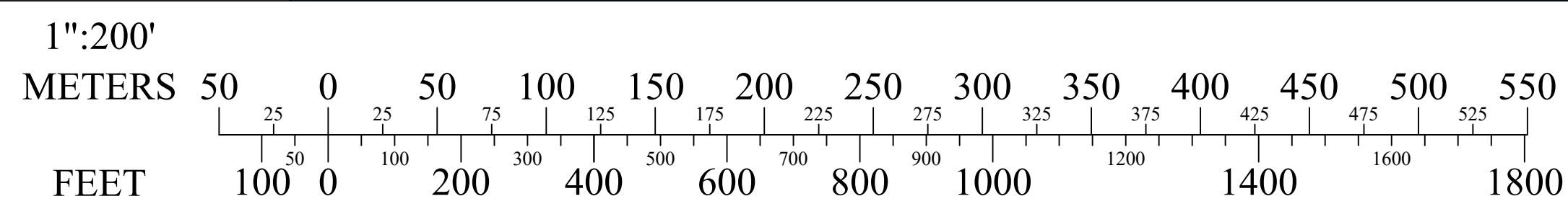


**MAP NUMBER**

**32**




**SCALE**



**MAP NOTES**

THE HORIZONTAL DATUM IS THE NEW HAMPSHIRE STATE
   
 PLANE COORDINATE SYSTEM, NAD 83.
   
 FOR ASSESSMENT PURPOSES
   
 NOT TO BE USED FOR CONVEYANCES

REVISED APRIL 1, 2020

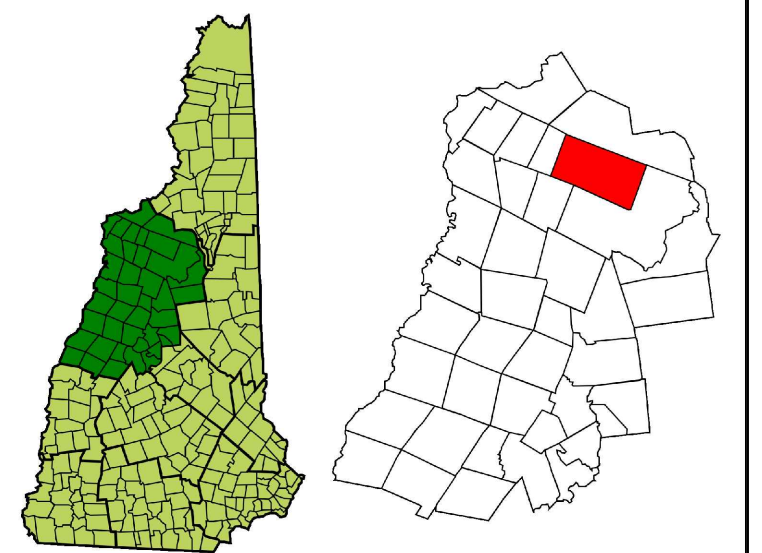




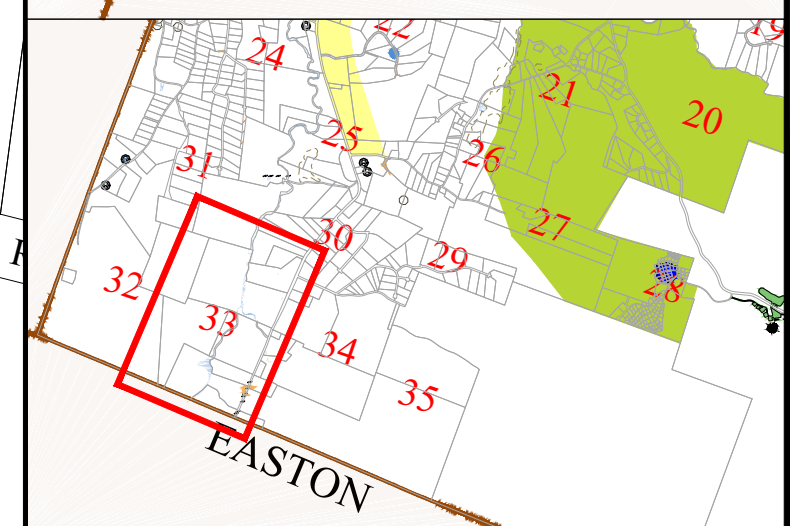
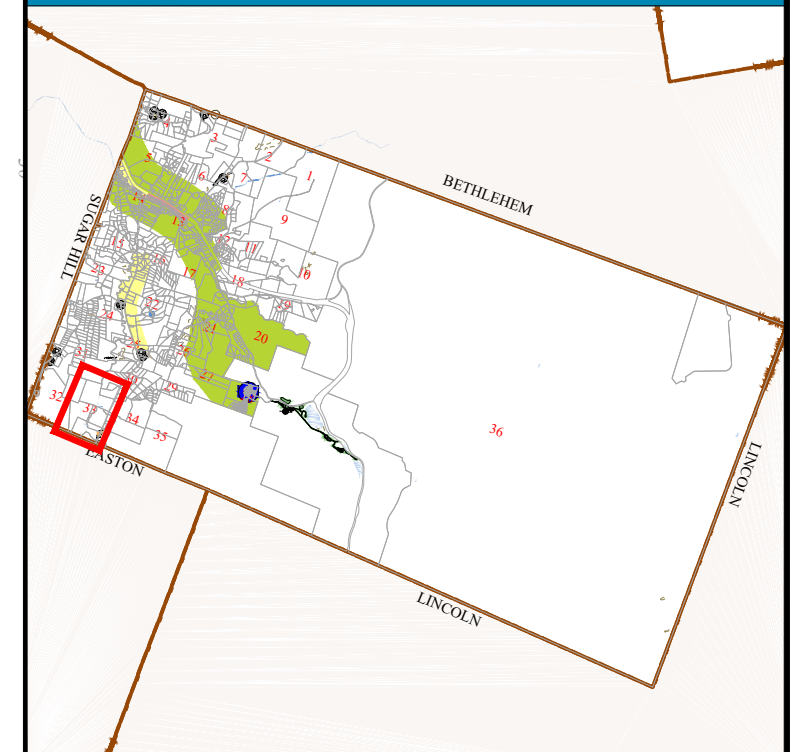
Town of
   
**FRANCONIA**
  
 Grafton County
   
 New Hampshire

**LEGEND**

Map	12
Lot-Sub	20 AcS
Acreage	200'
S-Survey C-Calculated	
Dimensions (Feet)	
Trail	
ROW	
Utility Line	
Wetlands	
Water Features	
Conservation Easements	
Exempt Properties	
Town Owned Land	
Structures	

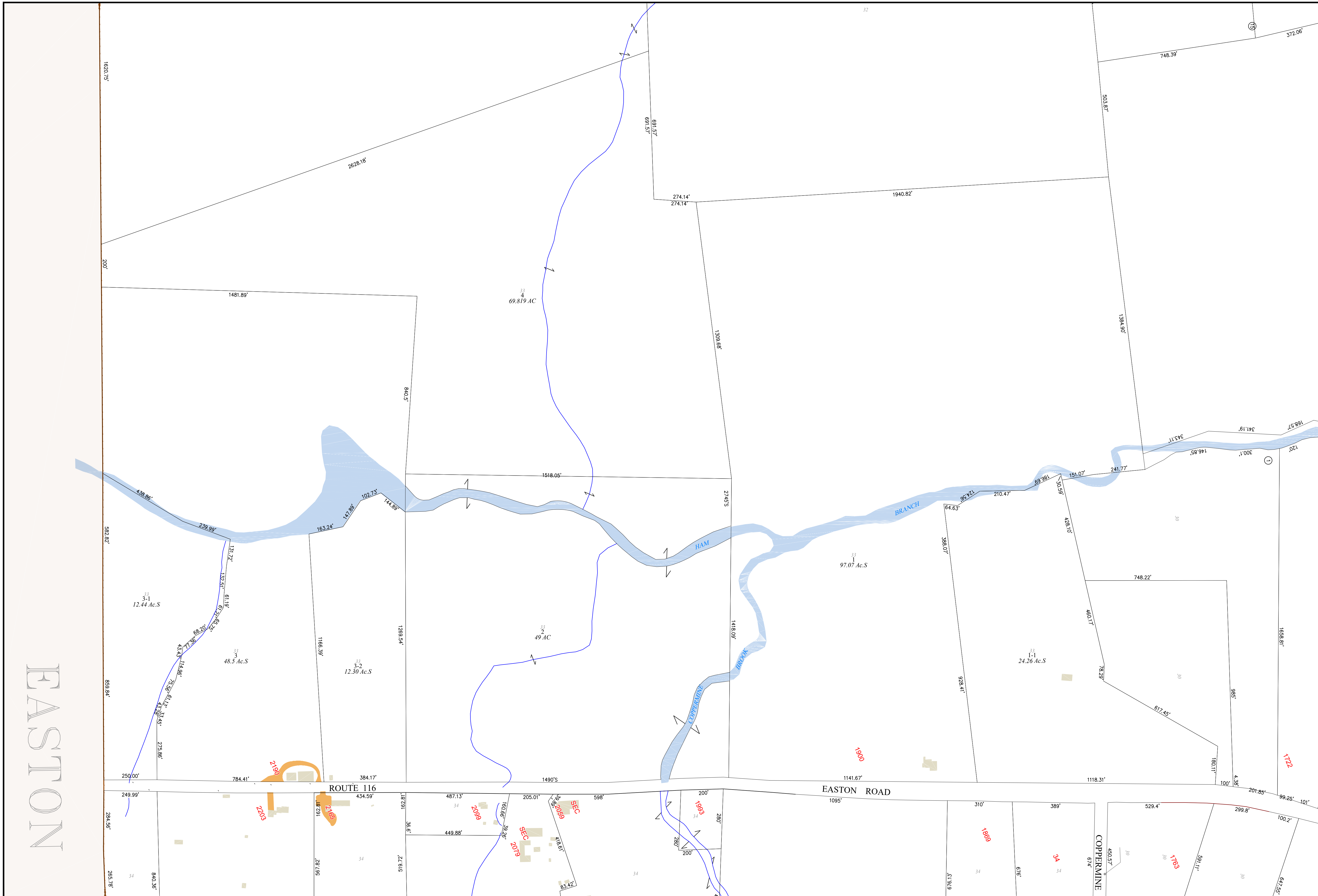


**MAP INDEX**




**MAP NUMBER**

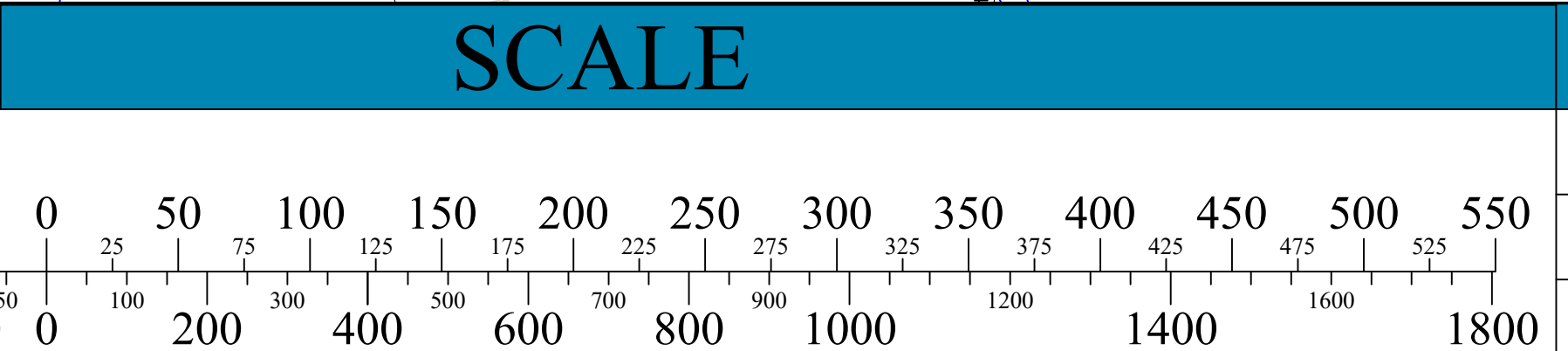
**33**



EASTON



THE HORIZONTAL DATUM IS THE NEW HAMPSHIRE STATE  
 PLANE COORDINATE SYSTEM, NAD 83.  
 FOR ASSESSMENT PURPOSES  
 NOT TO BE USED FOR CONVEYANCES  
 REVISED APRIL 1, 2020



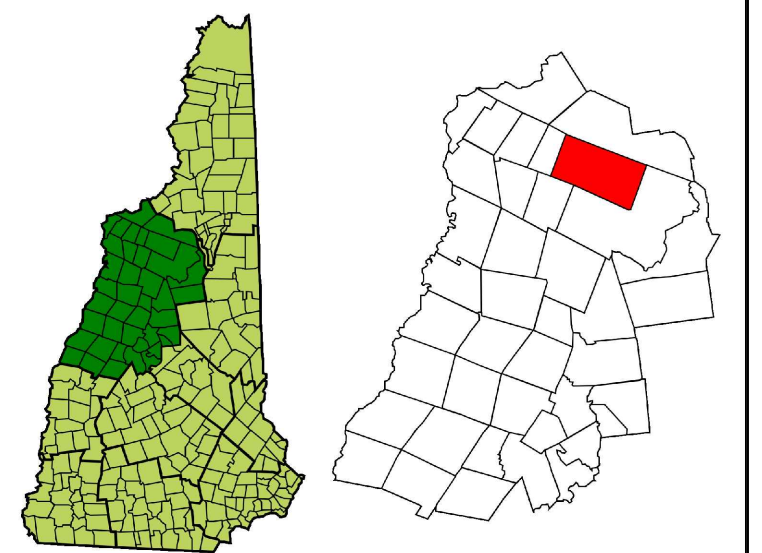
**MAP NOTES**



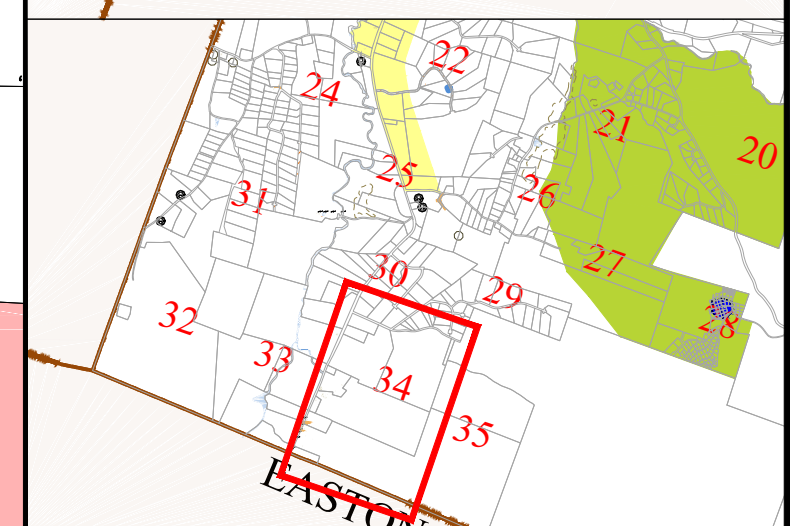
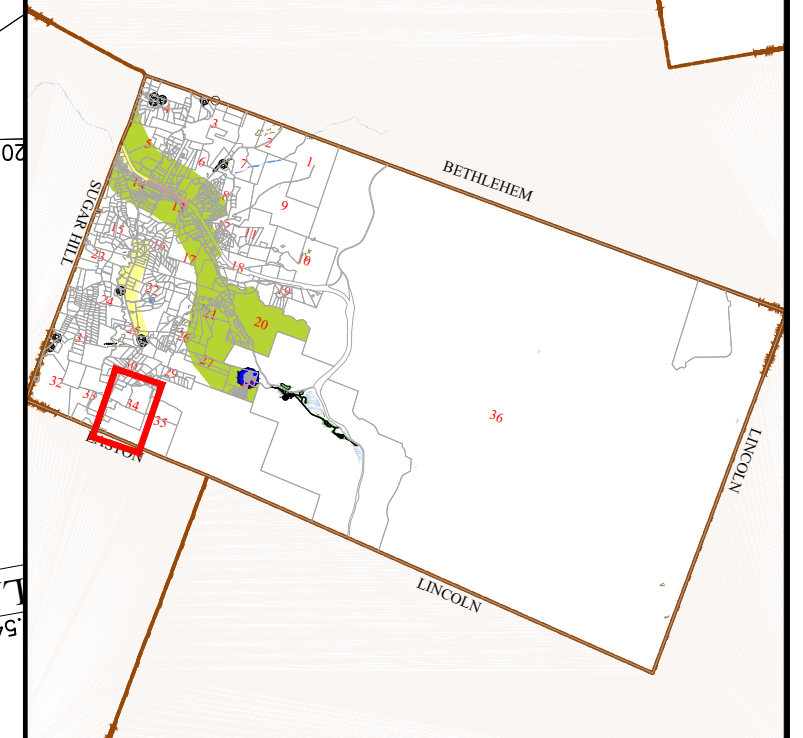
Town of
   
**FRANCONIA**
  
 Grafton County
   
 New Hampshire

**LEGEND**

Map	12
Lot-Sub	20 Ac.S
Acres	200'
S-Survey C-Calculated	
Dimensions (Feet)	
Trail	
ROW	
Utility Line	
Wetlands	
Water Features	
Conservation Easements	
Exempt Properties	
Town Owned Land	
Structures	

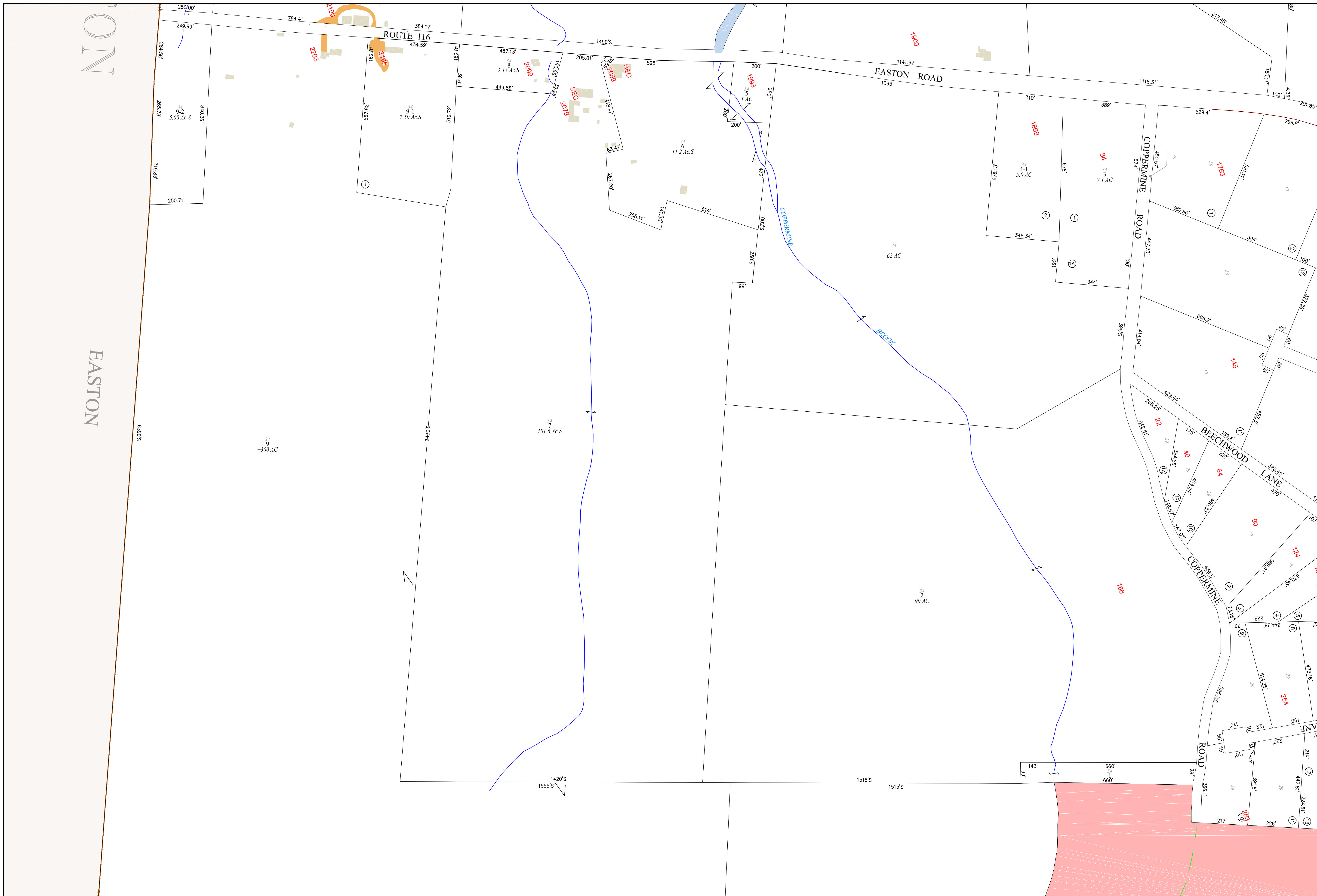


**MAP INDEX**

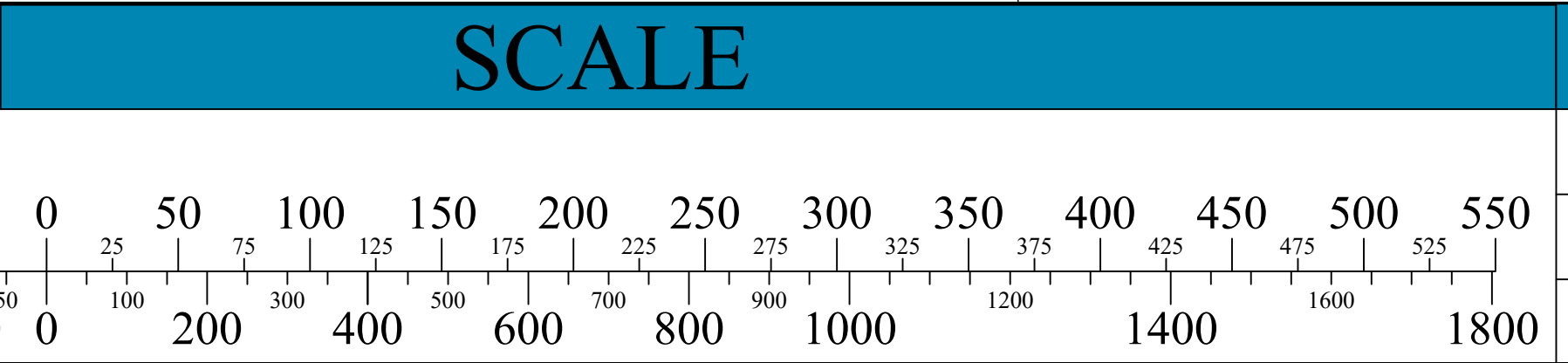


**MAP NUMBER**

**34**

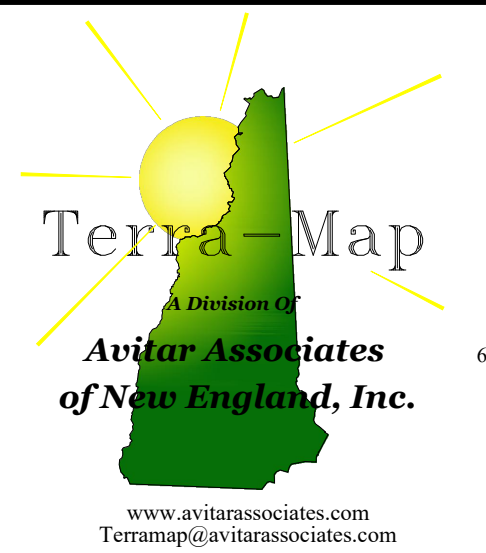


THE HORIZONTAL DATUM IS THE NEW HAMPSHIRE STATE PLANE COORDINATE SYSTEM, NAD 83.
   
 FOR ASSESSMENT PURPOSES
   
 NOT TO BE USED FOR CONVEYANCES
   
 REVISED APRIL 1, 2020



**MAP NOTES**

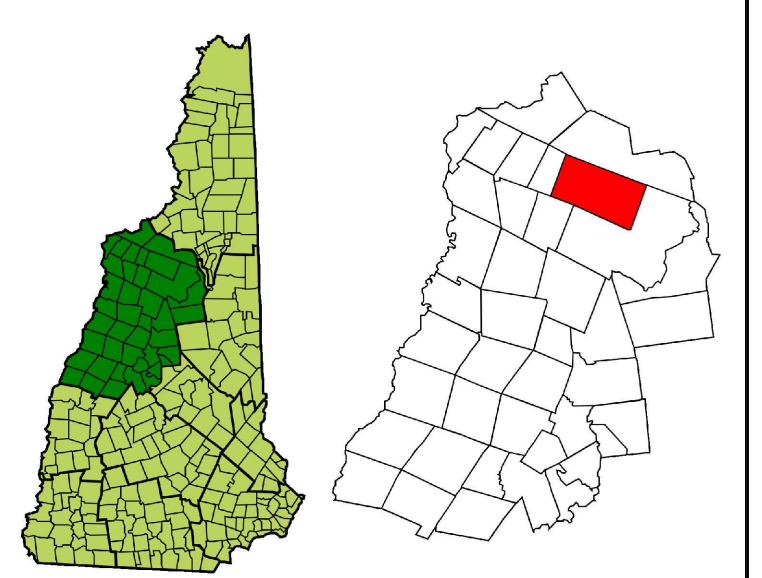




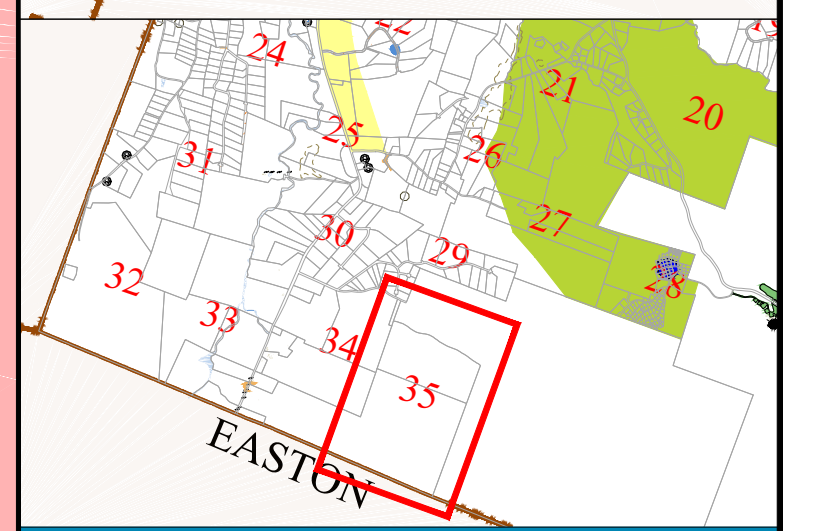
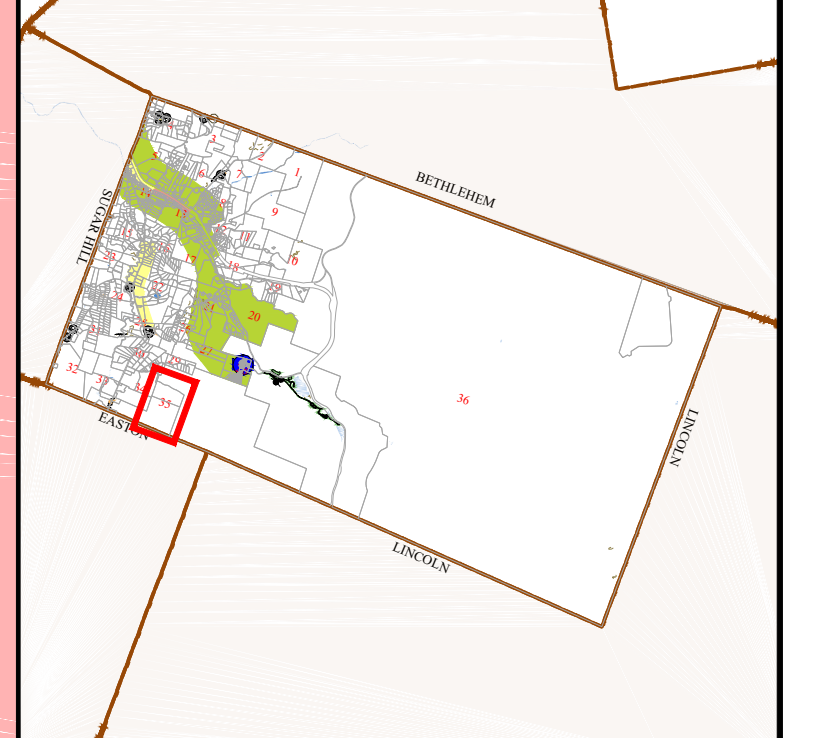
Town of  
**FRANCONIA**  
 Grafton County  
 New Hampshire

**LEGEND**

Map	12
Lot-Sub	
Acreage	20 AcS
S-Survey C-Calculated	
Dimensions (Feet)	200'
Trail	---
ROW	---
Utility Line	---
Wetlands	---
Water Features	---
Conservation Easements	---
Exempt Properties	---
Town Owned Land	---
Structures	---

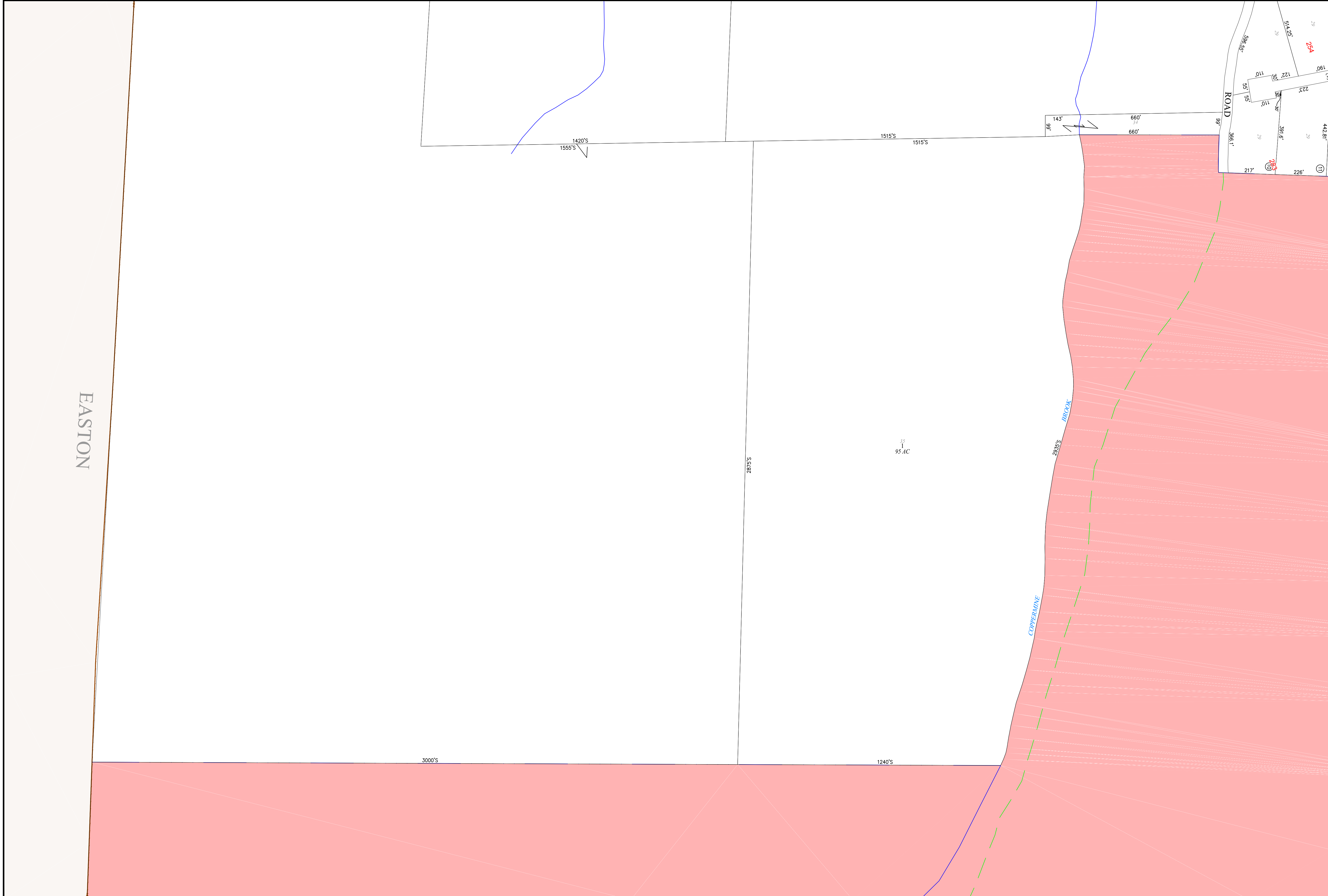


**MAP INDEX**




**MAP NUMBER**

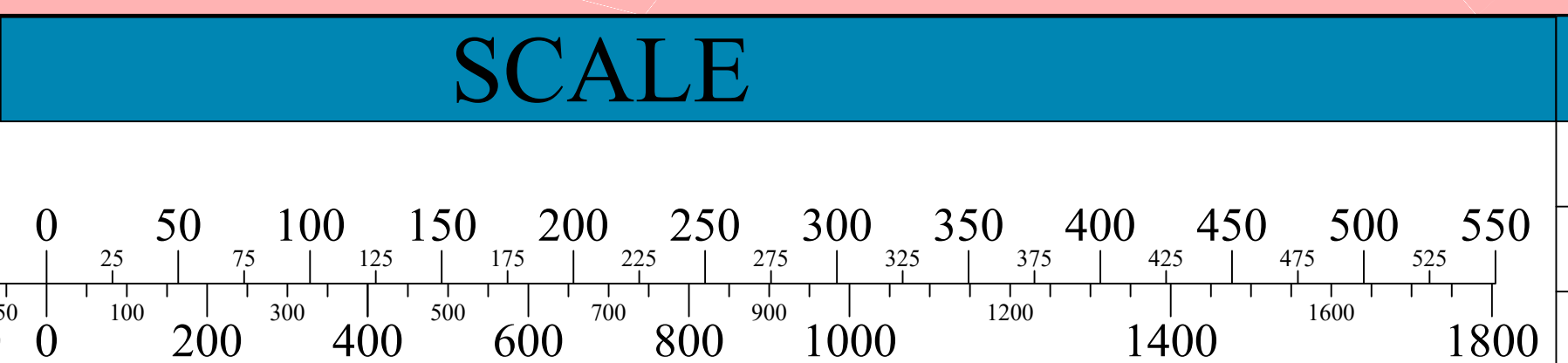
**35**



EASTON



THE HORIZONTAL DATUM IS THE NEW HAMPSHIRE STATE  
 PLANE COORDINATE SYSTEM, NAD 83.  
 FOR ASSESSMENT PURPOSES  
 NOT TO BE USED FOR CONVEYANCES  
 REVISED APRIL 1, 2020



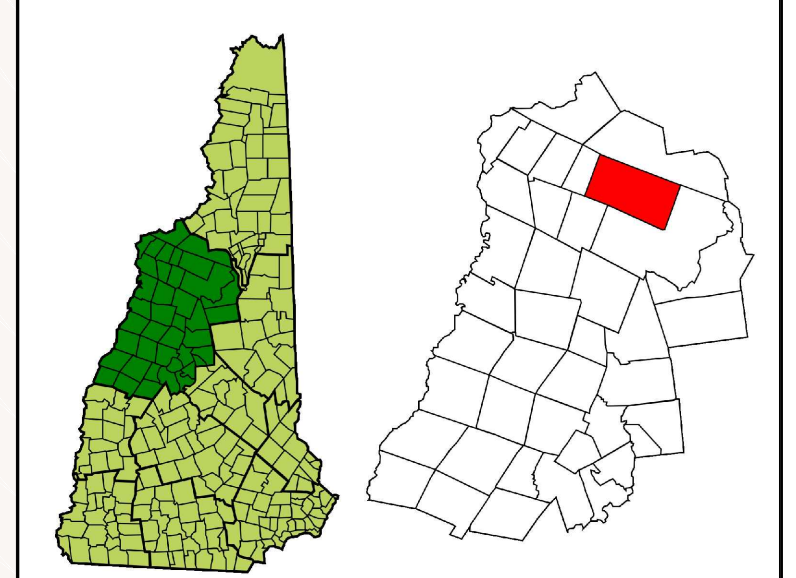
**MAP NOTES**



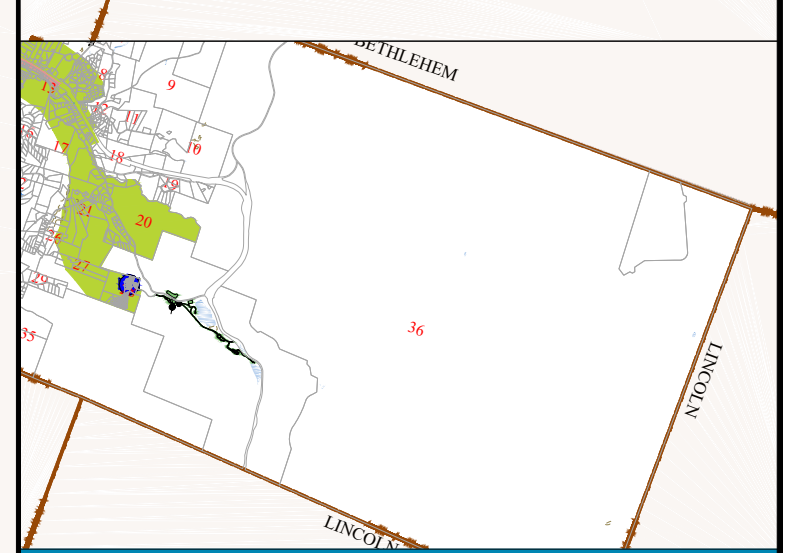
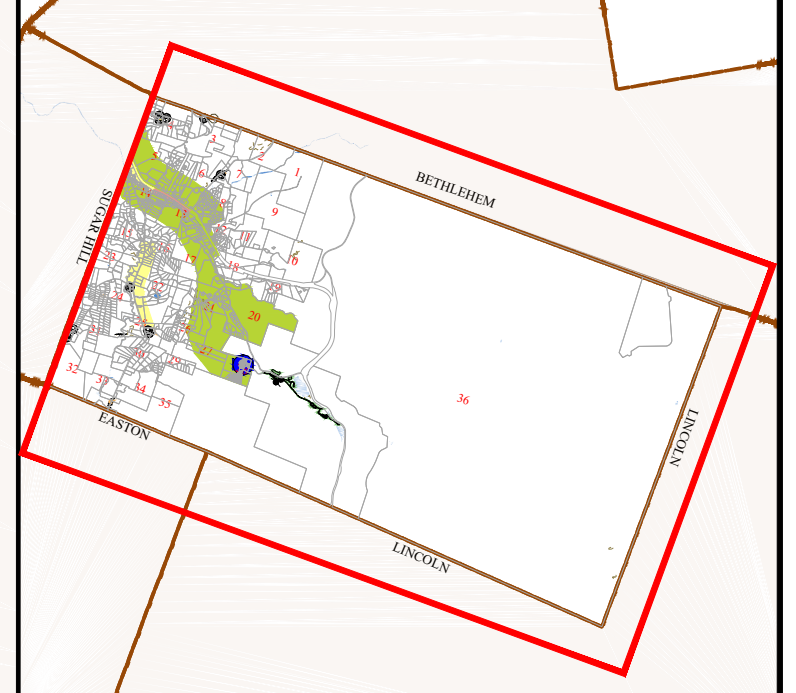
Town of
   
**FRANCONIA**
  
 Grafton County
   
 New Hampshire

**LEGEND**

Map	12
Lot-Sub	
Acreage	20 AcS
S-Survey C-Calculated	
Dimensions (Feet)	200'
Trail	
ROW	
Utility Line	
Wetlands	
Water Features	
Conservation Easements	
Exempt Properties	
Town Owned Land	
Structures	



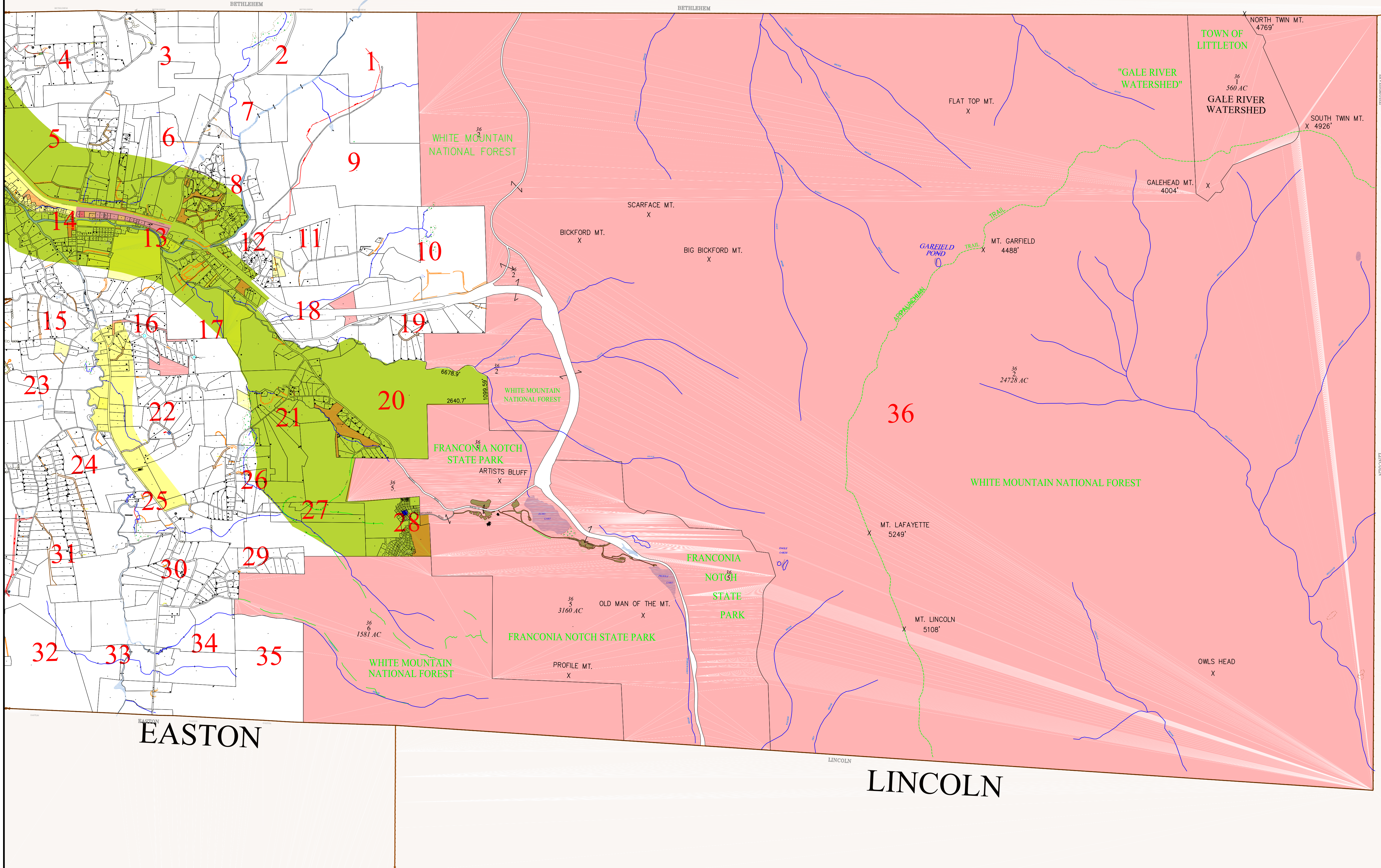
**MAP INDEX**



**MAP NUMBER**

**36**


**BETHLEHEM**



**LINCOLN**

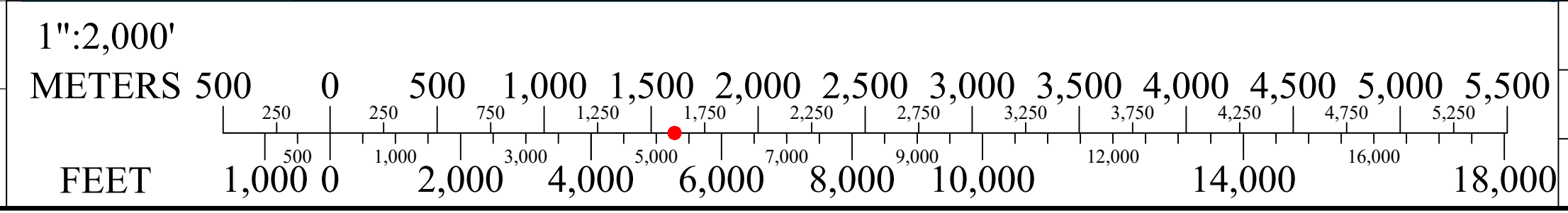
**EASTON**

**LINCOLN**



THE HORIZONTAL DATUM IS THE NEW HAMPSHIRE STATE  
 PLANE COORDINATE SYSTEM, NAD 83.  
 FOR ASSESSMENT PURPOSES  
 NOT TO BE USED FOR CONVEYANCES  
 REVISED APRIL 1, 2020

**SCALE**



**MAP NOTES**